TRIPTIK

Your Route

CHICAGO MOTOR CLUB · A. A. A.

6/9/77
COUNSELOR DATE

L. Lo

CHICAGO MOTOR CLUB

STRIP MAP LEGEND

A few moments spent in familiarizing yourself with the symbols reproduced below will reward you with a better understanding of your Triptik Routing . . . and a safer, smoother trip.

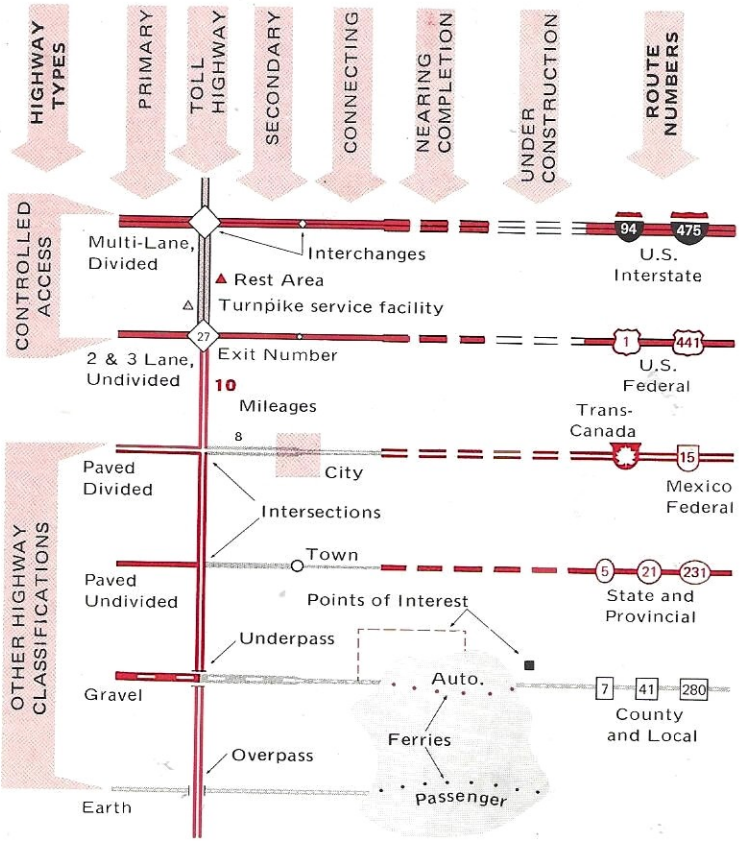

Cumulative mileages appear in the margins of strip maps and as notations on city maps.

A special feature of your routing is the marking of Detours and Road Construction

	Less than 1 mile	1 to 5 miles	5 to 10 miles	10 to 15 miles
ROAD CLOSED	●	X	XX	XXX
CONSTRUCTION— Traffic maintained		V	VV	VVV
Delay likely		V	VV	VVV
ROUGH ROAD or FAIR to POOR ROAD		I	II	III

Copyright AAA MCMLXX Printed in U.S.A.

Using your Triptik

Your AAA Triptik, a detailed, individually tailored routing is the backbone of the Triple A travel package. The clear and informative strip maps answer the needs of today's motorist on today's—and tomorrow's—highways.

Meaningful use of color and easily identified symbols key communities on the strip maps to the appropriate AAA TourBook or directory. If a town name appears in red, you know that Triple A approved overnight accommodations or dining facilities are available. A refers you to the points of interest section of a TourBook or a indicates the Camping and Trailering Directories. The lets you know there is a Triple A club waiting to serve you.

Strip maps also solve one of the major problems of traveling controlled-access highways: Where is the next gas station, restaurant or motel? Symbols inform at a glance of the availability of gas or AAA-approved lodging at interchanges, as well as the location of rest areas along the primary route. A indicates that there is a AAA-recommended restaurant near the interchange. The means that although there are no TourBook listings, one or more "family type" restaurants are located there.

An interesting feature of the strip map is the circular map on the inside. Reproduced from Triple A's state or regional maps, it depicts the relationship of your particular route to the surrounding area. By providing a broader view of the countryside and offering the opportunity to deviate easily from the marked route, it invites you to take sidetrips to nearby points of interest.

Have a safe and pleasant journey. We hope this AAA Triptik will add to the enjoyment of your trip.

76-12 Printed in U.S.A. 901

BASIC FEATURES OF AAA STRIP MAPS

There are three basic types of AAA Strip Map units: Regular, City or Area and Approach maps. Each contains four pages of information. The general features of these maps are discussed below to give you a better understanding of your Triptik and how to use it.

REGULAR STRIP MAP The front page of the unit, as shown in illustration Ⓐ , highlights a section of a through, cross-country route. The terminal cities or junctions for this section are indicated at the top of the map. These drawings show the necessary highway detail so you can follow each portion of the route with ease. An inset furnishes a brief description of the route(s) and provides figures for driving times and tolls. Cumulative mileage figures are shown along the margins. In addition, connections to other highways and, in some cases, important parallel routes are shown.

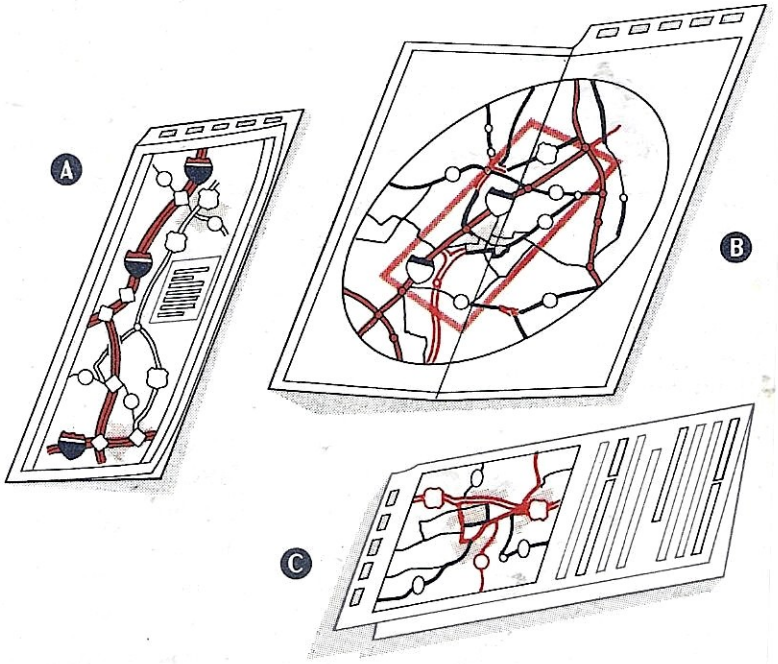

The circular centerfold area map, Ⓑ , on the second and third pages, shows the countryside in the general area surrounding the major route. These maps may be used for routing off the major highways shown on the front page strip map. As an aid to orientation, north is always at the top of the circular map. A rectangular outline on this map indicates the general area covered by the detail on the first page.

The back page usually contains outline maps of medium and smaller cities along the major route, Ⓒ . These thumbnail sketch maps show the detail for travel to or through the communities, as well as main streets within the city.

HOW TO COMPUTE YOUR MILEAGE

To compute overall mileage for your specific Triptik routing, combine the red cumulative mileage appearing in the margins of regular Strip Maps with the mileages shown in red on the City Maps.

The diagram shows how the red mileage between points Ⓐ and Ⓑ of Regular Strip Map No. 1 (224 miles), the red mileage between points Ⓑ and Ⓒ of City Strip Map No. 2 (27 miles) and the red mileage between points Ⓒ and Ⓓ of Regular Strip Map No. 3 (133 miles) must be added together to give the mileage from Ⓐ to Ⓓ (384 miles) via routes followed on each of these three maps.

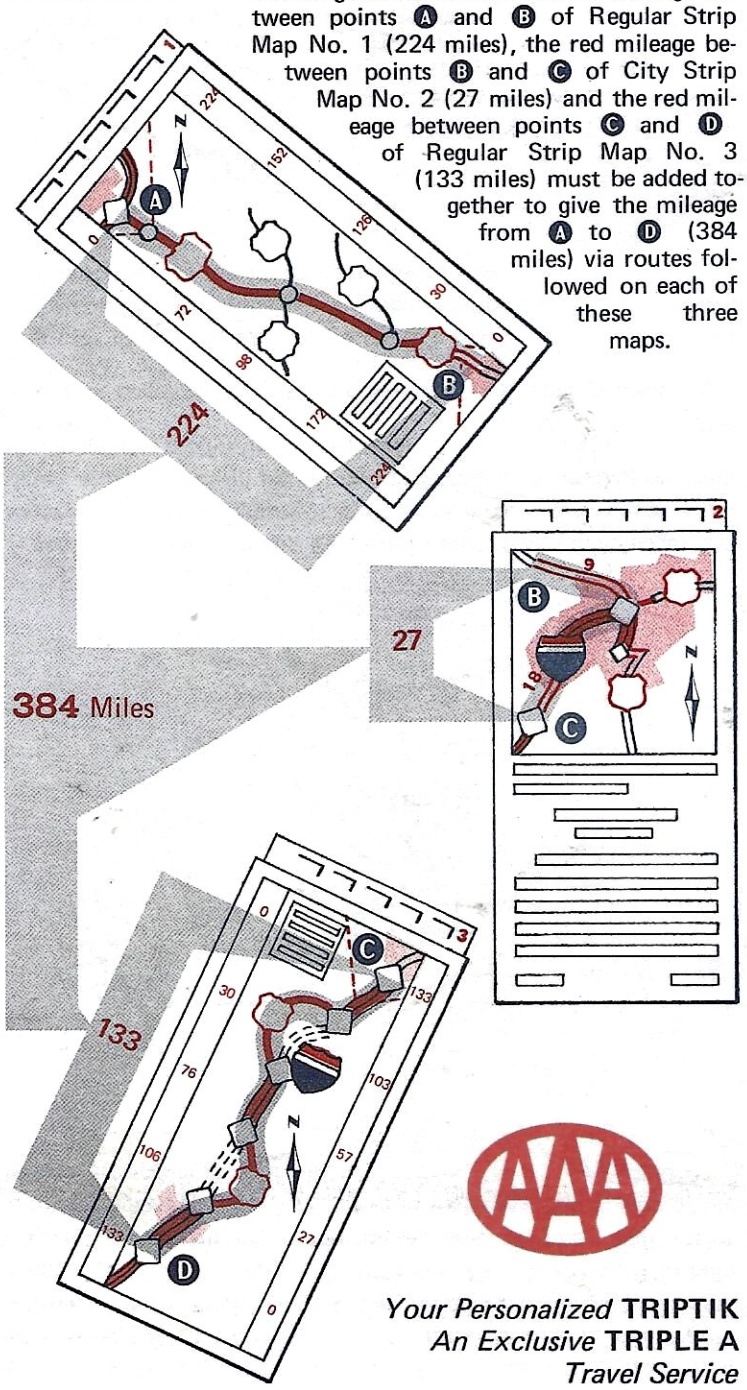

Your Personalized **TRIPTIK**
An Exclusive **TRIPLE A**
Travel Service

CITY or SPECIAL AREA STRIP MAP Similar in general format to the regular maps, these special units are used in the Triptik whenever the routing goes through or into a major city or recreation area. The first page "Thru" map, Ⓓ , is designed to help you travel through or to bypass the area. It shows only major through highways. The first page also includes a description of the general area covered by the map.

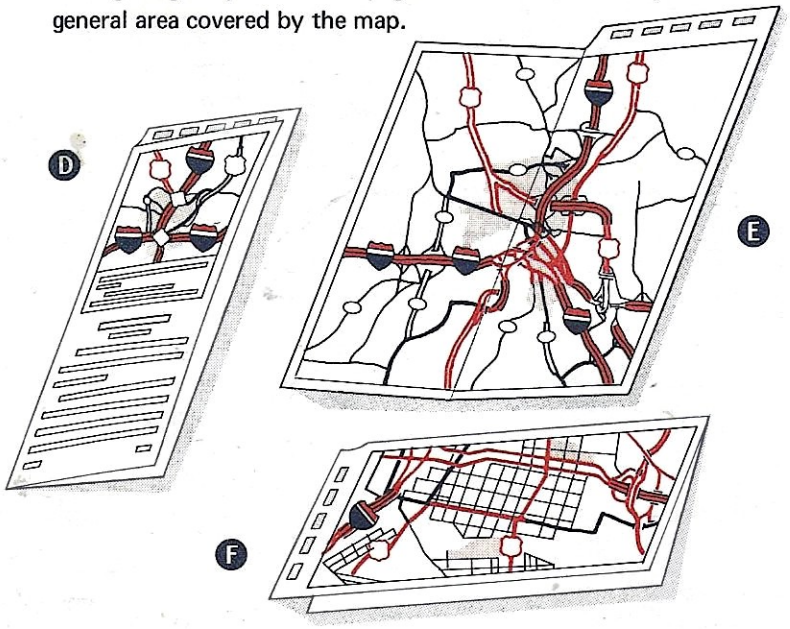

A centerfold vicinity map, Ⓔ , on the second and third pages presents a larger scale picture of the city or area. It provides as much detail as the scale will permit and is intended for driving on main thoroughfares within the city or area.

The back page, Ⓕ , contains downtown or special interest maps.

If a city or special area map adjoins a regular strip map, the red dashed outline at terminals of the regular strip map, Ⓖ , illustrates its relationship to the appropriate city or area map.

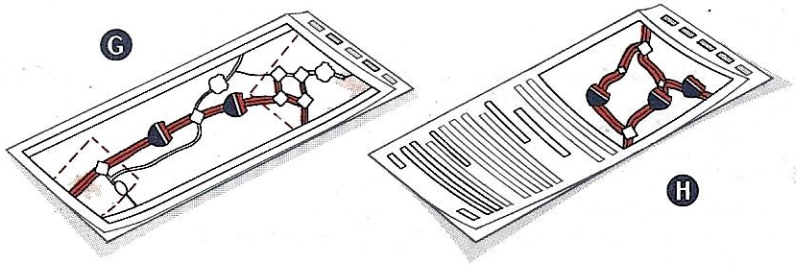

SPECIAL APPROACH MAP Similar in general format to the city and special area maps. The Approach unit, Ⓗ , is used in certain large metropolitan areas to show the through traveler the major direct routes through a congested area without the use of several detailed city units.

CITY or SPECIAL AREA STRIP MAP Similar in general format to the regular maps, these special units are used in the Triptik whenever the routing goes through or into a major city or recreation area. The first page "Thru" map, Ⓓ , is designed to help you travel through or to bypass the area. It shows only major through highways. The first page also includes a description of the general area covered by the map.

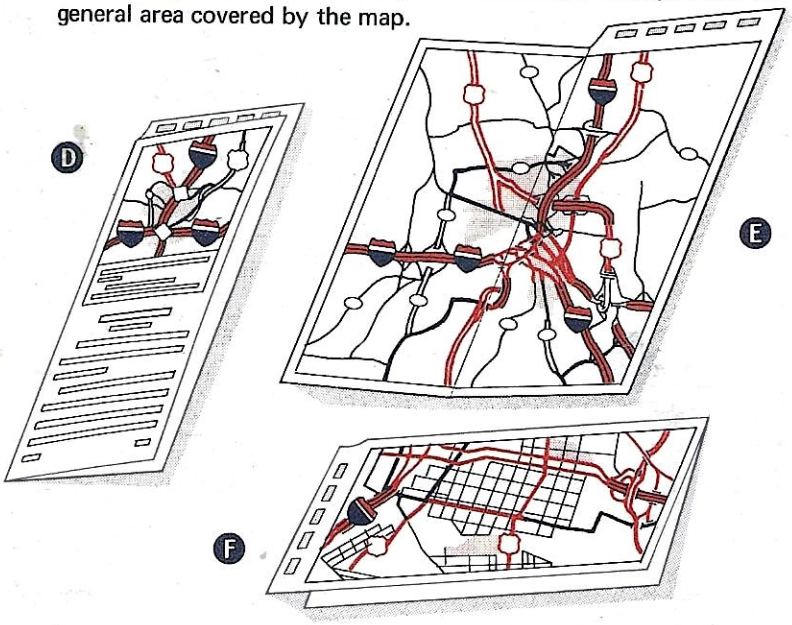

A centerfold vicinity map, Ⓔ , on the second and third pages presents a larger scale picture of the city or area. It provides as much detail as the scale will permit and is intended for driving on main thoroughfares within the city or area.

The back page, Ⓕ , contains downtown or special interest maps.

If a city or special area map adjoins a regular strip map, the red dashed outline at terminals of the regular strip map, Ⓖ , illustrates its relationship to the appropriate city or area map.



SPECIAL APPROACH MAP Similar in general format to the city and special area maps. The Approach unit, Ⓗ , is used in certain large metropolitan areas to show the through traveler the major direct routes through a congested area without the use of several detailed city units.

Trip Planning and Expenses

A TRIP well planned is a trip enjoyed. Because one of the greatest pleasures of motor travel is its freedom from confining schedules, stringent timetable planning is not suggested. Time is usually an important factor, however, and some preparation will pay dividends in enjoyment, efficient use of available hours, and sometimes in expense.

Experienced travelers allow 2½ hours for each 100 miles. This provides a reasonable allowance for driving time, meals, gasoline and rest stops. The simple formula outlined below will help in effective budgeting of vacation time.

Total days of vacation		Estimated number of travel hours per day		Total hours available	
_____	×	_____	=	_____	**A**

Approx. total mileage for trip		Hours allowable for driving, rest and lunch stops	
_____	× 2.5 ÷ 100 =	_____	**B**

A		B		Hours available for sightseeing	
_____	−	_____	=	_____	**C**

List the objectives you expect to visit and apportion the time shown in C among them.

Objectives	Hours

EXPENSES

FOR MOST PEOPLE, expense is the most important item in planning a trip. Personal habits, the amount and frequency of roadside refreshments, the purchase of souvenirs, type of car, season of the year and the region covered—all have a significant effect on expenses. For example, the overnight accommodations figure given below represents an *overall average.* Higher average rates can be expected in metropolitan areas and in vacation areas that operate seasonally. Similarly, the estimated cost of gas and oil is based on a car which travels about 13 miles on each 60¢ gallon of gas . . . plus an allowance for oil consumption.

It is easy to figure the miles per gallon for <u>your</u> car. Simply use the following formula:

Miles Driven Since Last Fill-up		Gallons of Gas Required This Fill-up		Miles Per Gallon
_____	÷	_____	=	_____

The following will help in determining the approximate cost of a proposed trip.

Overnight Accommodations

Number of Days		Average rate two persons in one room		
_____	X	$25.00	=	$_____
For one person subtract 20% of the above			–	$_____
For additional persons sharing one room add $3 each			+	$_____
				Total overnight expense
				$_____ **A**

Food, Tips and Admissions

Number of Days		Average daily food cost per person including tips		Number in party		Total food cost	
_____	X	$12.00	X	_____	=	$_____	**B**
Daily costs of admissions, amusements and miscellaneous tips						$_____	**C**
Allow $5.00 for each 100 miles to cover gas and oil						$_____	**D**
Toll charges (ferries, highways, bridges)						$_____	**E**
						Estimated cost of trip	
Total of A, B, C, D and E						$_____	

EXPENSE LOG

Day	Mileage	To	Meals Br'fst.	Meals Lunch	Meals Dinner	Lodging	Admis-sions	Gasoline Gals.	Gasoline Total	Tolls	Misc.	Grand Total

EXPENSE LOG

Day	Mileage	To	Meals Br'fst.	Meals Lunch	Meals Dinner	Lodging	Admis-sions	Gasoline Gals.	Gasoline Total	Tolls	Misc.	Grand Total

Driving Tips

COURTESY and common sense are the bases of all good driving. Treat yourself and your automobile well and your vacation will be a pleasant and safe one.

Observe the posted speed limits. Pay strict attention to traffic signs and lights; they're there for a reason.

Don't pass on hills, curves, or in tight traffic. Pass only when you are sure that you have plenty of clear space ahead and that no one is trying to pass you at the same time.

If you feel fatigued, don't drive. At each gasoline stop, get out of the car and move around. Make an occasional refreshment stop. In case of real weariness, halt for a nap. To avoid fatigue and to insure getting your choice of accommodations, start early in the day and stop early in the afternoon.

Pay close attention to the road, but don't keep your eyes on it constantly. From time to time, check your car gauges and glance at the passing landscape momentarily to prevent frozen vision. Shift your driving position occasionally.

ECONOMICAL DRIVING depends on the condition of your car and how you operate it. The best guide to fuel-conscious auto maintenance is your owner's manual. Keeping the engine tuned, the hoses and wiring in good condition, the filters, points, plugs and emission control devices clean, all fluids clean and at the correct level, the wheels balanced and the tires properly inflated will coax more miles from each gallon of gasoline. And, when filling the gas tank, prevent spillage by not "topping it off."

Use a slow, easy drive to warm a cold engine. Accelerate smoothly, especially when entering a freeway or ascending a grade. Anticipate traffic signals to minimize stop-and-go driving. Where conditions permit, maintain moderate, steady speeds. Whenever possible, reduce the use of air-conditioners, heaters and other optional power equipment. Turn off the engine when parking for more than one minute.

Planning is a large part of fuel conservation. Let your AAA club help you plan an energy-efficient trip. Travel light; avoid using a car-top rack. Combine short trips, such as visits, errands and shopping.

75-1 Printed in U.S.A. 903

NEVER CARRY EXTRA GASOLINE, IN ANY CONTAINER. Combustion from fumes or accident is a lethal possibility.

FREEWAY DRIVING requires some adjustments in your driving habits. Because access is limited, it is important to plan exit points and service stops well in advance.

Upon entering a superhighway, use the acceleration lane to reach the approximate pace of traffic, then pick a clear space and merge into the main lanes. Once on the highway, maintain a speed consistent with traffic.

Keep a watchful eye on all other vehicles within view by glancing ahead and checking rearview mirrors. Use directional signals for lane changing and passing; always allow sufficient clearance before returning to your lane. Follow at a safe distance—at least one car length for every 10 miles of speed, more if conditions are less than optimum. Slow down gradually to force the too-close follower to pass you.

Check informational signs regularly. If you pass the exit you intended to take, continue to the next. **To slow down, stop or back up invites disaster.**



Should your car become disabled, pull completely off the roadway. Raise the hood and hang a white cloth from the driver's side of the car as a signal for help. Stay with your car and wait for the police or an emergency vehicle.

When you leave a superhighway, allow yourself time to readjust to normal driving. Remember that you will be back in the world of congestion, lower speed limits, traffic lights, and a shorter range of vision.

MOUNTAIN DRIVING, now that most major mountain roads are improved and comparatively easy to negotiate, can and should be very enjoyable. However, a few special tips are in order.

Remember that your car loses efficiency in high altitudes. Acceleration is slower and it takes longer to pass

another vehicle than you may be used to. Do **not** adjust your carburetor; you'll invite more trouble than you'll cure.

On long downgrades, do not ride your brakes. Use the compression of your motor—either second or low gear—to help slow the car. When climbing long hills, also be sure to shift into a lower gear; it will help forestall overheating, which leads to vapor lock. If a vapor lock does develop, place a damp cloth over the fuel pump for a few minutes.

Keep a full radiator. Expansion and lower boiling temperatures at high altitudes may cause loss of coolant. And, if you are hauling a trailer up long mountain grades, be considerate of those behind you by using the climbing lane if there is one or by pulling over when opportunity permits to let the faster traffic pass.

The single most common cause of accidents on mountain highways is straying onto the wrong side of the road. Stay on your side of the yellow line, especially on curves. Observe the speed limits carefully, again especially those on curves.

DESERT DRIVING is no longer subject to the hazards and discomforts once encountered. The major highways are excellent and well traveled; there are air-conditioned accommodations and well-spaced service facilities. The nature of the desert, however, calls for certain precautions. Maintain a reasonable speed and don't overwork your car in the heat. The combination of the dry climate, long stretches of roadway and high speed can cause highway hypnosis.

Keep your radio tuned to local stations for current weather information; temperatures may soar to as much as 30 to 40 degrees above the average. Temperatures of 100 degrees or over have been recorded in the spring and fall and as high as 123 in the summer months.

During the summer, plan to avoid the heat of the sun between 11 a.m. and 4 p.m. Never attempt to walk any distance in the desert.

Sandstorms and torrential rainstorms are unsuspected hazards in the desert. If you encounter such unexpected conditions, pull well off the highway and stop until it is over. However, do **not** halt in a cut or other low spot; you may find yourself in the path of a flash flood.

Check your tires in the morning, when they are cool. Carry your normal tire pressure. Although artificial heat pressure will always build up in tires during the day, the

buildup and risk of blowout are greater when tires are underinflated. If you think your tires are riding abnormally hard, stop to cool them. **Do not bleed them.**

Check the radiator and oil at each fuel stop. Unless you have a faulty radiator or hoses, it should not be necessary to add water if you drive at a sensible speed. Watch your temperature gauge, especially on long upgrades. It might be wise to carry a container of water for emergencies. Also check the water level in your battery, which will dry out more rapidly in desert conditions.

WINTER DRIVING requires a special know-how and a great deal of common sense. Well in advance of the season's first snow storm, treat your car to a winter checkup, paying special attention to the battery, defroster, windshield wipers, tires, and exhaust system.

Remember to avoid the "three O's of winter driving"—Overpowering, Oversteering, and Overbraking—any one of which is capable of producing a bad skid. If a wheel spins when trying to start out, release the accelerator and reapply pressure more gently and gradually. If the wheels persist in spinning, you may have to "rock" the car in order to get going. This is done by shifting the gears while lightly applying pressure to the gas pedal to produce a rhythmic back-and-forth motion. With a little patience and practice, rocking will usually put a car in motion even in deep snow. For the best results and greater safety, snow tires or chains should be used. Never let the air out of tires in an attempt to obtain better traction.

Once in motion, driving on ice or snow requires more than the usual attention. Be alert! Try to anticipate potentially hazardous situations. Be especially careful on hills, bridges and curves. Make certain that other drivers can see you by using your headlights on low beam even during the daytime. Signal your intentions to stop or turn much earlier than under normal conditions. Do not get into situations which might require sudden stops.

If you will be driving for some time over snowy roads, check periodically for an accumulation of ice under the fenders, a condition that can make steering difficult. Do not allow snow to clog the exhaust pipe. Always keep a window slightly open to keep you alert and dispel any danger from exhaust fumes.

Always check with the nearest AAA office for the latest weather and road conditions, then listen to your car radio for further word while driving.

Speed Limits and Accidents

THE BASIC SPEED LIMITS listed below are for typical highways. Lower limits are posted in cities, villages, school zones and on hazardous sections of roadway. Posted limits supersede the basic maximums when in conflict. Most Interstate highways or other expressways have a **minimum** speed limit, which should be obeyed as rigidly as the maximum. Unless otherwise indicated, speed limits are the same for small trailers with a gross weight of 2,000 pounds or less.

All 50 states have laws permitting motorists to turn right on red. Regulations that apply in individual states are designated by the following symbols preceding the state name:

- ● Right turn on red *unless otherwise posted.*
- ● Right turn on red *only where posted.*

Certain precautions *must* be observed before turning right on red: come to a full stop, yield to pedestrians and vehicles, turn with extreme caution.

UNITED STATES

● **Alabama**	55
● **Alaska**	55
● **Arizona**	55
● **Arkansas**	55
● **California**	55
● **Colorado**	55
● **Connecticut**	55
● **Delaware**	50; 4-lane highways 55, towed vehicles 50.
***District of Columbia**	25; expressways 45.
● **Florida**	55; house trailers 50 at night.
● **Georgia**	55
● **Hawaii**	45
● **Idaho**	55
● **Illinois**	55
● **Indiana**	55
● **Iowa**	55
● **Kansas**	55
● **Kentucky**	55
● **Louisiana**	55; trailers 50 at night.
● **Maine**	45; turnpikes 55, trailers 45.
● **Maryland**	50; dual highways 55.
● **Massachusetts**	40; divided highways 50; turnpike 55.
● **Michigan**	55
● **Minnesota**	55

**No* form of right turn on red permitted.

Mississippi	55
Missouri	55
Montana	55; trailers 50.
Nebraska	55
Nevada	55
New Hampshire	55; house trailers 45.
New Jersey	50; turnpike 55, trailers 50.
New Mexico	55
†New York	55
North Carolina	55
North Dakota	55
Ohio	55
Oklahoma	55; trailers 50.
Oregon	55
††Pennsylvania	55
Rhode Island	55
South Carolina	55; house trailers 45.
South Dakota	55; house trailers over 8 ft. wide 45.
Tennessee	55
Texas	55; trailers over 4,500 lbs. or 32 ft. 45.
Utah	55
Vermont	50; Interstate 55.
Virginia	55; trailers over 2,500 lbs. 45, Interstate 55.
Washington	55
West Virginia	55
Wisconsin	55
Wyoming	55

†No right turn on red in New York City.

††Right turn on red law effective 7/1/77.

CANADA

* Alberta	60; 50 at night.
British Columbia	50
Manitoba	60
New Brunswick	60
Newfoundland	50
Nova Scotia	60
Ontario	50; freeways 60.
Prince Edward Island	60; 55 at night.
** Quebec	60; Auto Routes 70; trailers 50.
Saskatchewan	50

* No provincewide regulation; right turn on red laws under local jurisdictions.

** *No* form of right turn on red.

In Case of Accident

Report immediately to your insurance company every accident in which your car is involved, even though the accident may seem trivial.

Stop.

Determine the extent of personal injuries and give all possible aid. Do not attempt to move a seriously injured or unconscious person. Stop severe bleeding and keep victims warm.

Call the police as soon as possible—if someone is injured they will summon an ambulance and physician.

Keep calm. Don't argue. Don't discuss the accident or admit fault. Exchange credentials. Get names of all witnesses; give **only** to your own insurance company.

Jot down full details of accident—surroundings, position of vehicles, license numbers, speed, time, weather and road conditions. Step off distances. If you have a camera, take snapshots of the scene, of damage or tire marks and make notes for each shot.

Make diagram of accident on sketch shown below. Change sketch in any way to apply to conditions. Show positions of vehicles "before" and "after"; also indicate direction by arrows.

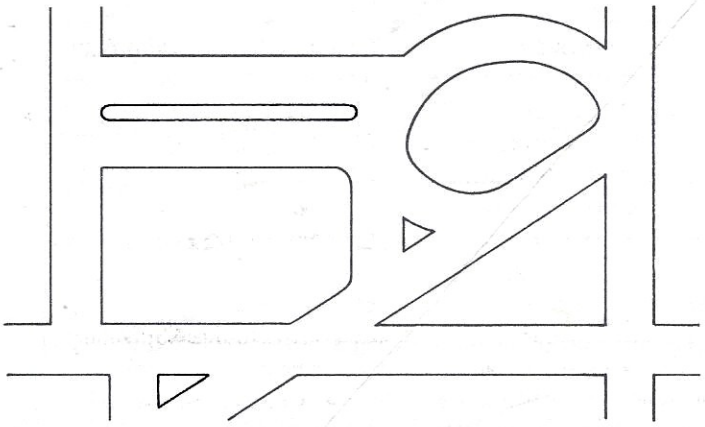

Important... Get the Following Information

- Name, address and driver's license number of operator **and owner** of other car:

  Name of operator _____

  Address _____

  Driver's License No. and State _____

  Owner's Name _____

  Address _____

- Other car:

  Make _____ Type _____ Year _____

  Registration No. & State _____

  _____

- Names and addresses of witnesses:

  Name _____

  Address _____

  Name _____

  Address _____

- Other party's insurance company:

  _____

- Give only similar information to other driver. DON'T DISCUSS ACCIDENT.

- Report accident to:

  A. Local Police
  B. Registry of Motor Vehicles
  C. Your Insurance Company

About Accommodations

AAA FIELD REPRESENTATIVES travel throughout North America setting up a convenient network of hotels, motels, resorts, restaurants and campgrounds to satisfy the varied needs of our more than 17 million members. These highly trained men regularly check establishments to ensure that they meet AAA's requirements for recommendation.

Once an establishment receives AAA endorsement, it becomes eligible for our Official Appointment or Campground Appointment service. This permits the establishment to display the famous AAA emblem and to use it in advertising. Most approved establishments want this recognition, for which a modest annual fee is charged. In return, the operation must guarantee its rates and services to AAA members. These establishments are designated by an (AAA) in the TourBook or Camping directory.

The American Automobile Association guarantees that rates at hotels, motels, resorts and campgrounds displaying the AAA emblem will be no higher than the maximum listed in the current AAA publications. Should you be charged a rate higher than the maximum listed, submit your receipt to AAA. A refund is made when our investigation indicates unjustified overcharging.

Rates shown in AAA publications are the in-season (highest) prices. Dates preceding the rates indicate when in-season rates apply; charges are lower during other times. However, establishments may exceed the maximum rates during such special events as widely known festivals, exhibitions, race meets, athletic events, major college functions and holiday periods. Special deposit and length-of-stay requirements also may be imposed at these times. Obviously, these practices are beyond the control of AAA. In such situations, you should have a definite understanding as to the required length of stay and the rate to be paid.

Some hotels and motels have a family plan under which the rates are lower if children, within the age limit defined by the establishment, share the room with two adults. This is indicated by an **F** following the three- and four-person rates.

Ratings, which range from "Good" to "Outstanding," assist you in selecting the type of accommodation that best suits your needs and preferences. "Good" indicates that the establishment meets all AAA requirements; a higher rating reflects the degree to which a place exceeds the basic standards.

76-3 Printed in U.S.A. 908

MAKING RESERVATIONS

It is always wise to make reservations. This is particularly true in resort areas, at places where special events are being held, or during peak travel seasons in any region. Your AAA club or any affiliated club along your route can help with the necessary arrangements.

If you prefer to make your own reservations, remember that hotels and motels do not ordinarily demand a deposit with reservations, but a reservation is more likely to be held if a deposit accompanies the request. Resorts invariably require a payment. As a general rule, a reservation without deposit will be released to other guests if it is not claimed by 6 p.m., unless the establishment agrees to a later arrival time.

In requesting reservations, the following details should be given:

(1) Number of persons in party
(2) Ages of children
(3) Type of accommodations desired
(4) Date and estimated hour of arrival
(5) Length of stay
(6) Rate desired

REMEMBER: Your request does not guarantee the type of room desired, at the rate specified, unless the reservation has been confirmed.

If you find that you are unable to keep your reservation, telephone or wire the hotel or motel so the space can be released to another party. Usually, there is no difficulty in obtaining refunds for deposits on reservations made at conventional hotels or overnight motels if cancellation is given 48 hours before your scheduled arrival.

Where a deposit is involved, you should have a definite understanding as to the length of time required for cancellation notice and refund of your deposit. Most resorts have specific refund notice policies varying from as little as 24 hours to 30 or more days. The guest who fails to cancel by the prescribed time has little recourse if a refund of his deposit is refused.

For Your Protection

Patronize AAA Establishments

RESERVATION REQUESTS

It will expedite making your reservations if you provide the establishment or the AAA counselor making the reservation for you with all the necessary information. To have the data at hand, fill out the following forms before placing your reservation.

HOTEL/MOTEL _____

ADDRESS _____

CITY _____ STATE _____

DATE OF ARRIVAL _____ APPROX. TIME _____

NO. IN PARTY _____ CHILDREN'S AGES _____

TYPE OF ACCOMMODATIONS _____

LENGTH OF STAY _____ RATE _____

If the above reservation is made by telephone, you also may wish to record the following:

Confirmed by _____
(name of person; date)

at the rate of $____ per night. Amount of deposit if required $____, must be received by _____ (date). Cancellation deadline for refund of deposit _____ (date). If a deposit is not required, the reservation will be held until _____ (time)

If you must cancel the above reservation, record _____ (time) _____ (date) and _____ (name of person accepting cancellation)

HOTEL/MOTEL _____

ADDRESS _____

CITY _____ STATE _____

DATE OF ARRIVAL _____ APPROX. TIME _____

NO. IN PARTY _____ CHILDREN'S AGES _____

TYPE OF ACCOMMODATIONS _____

LENGTH OF STAY _____ RATE _____

If the above reservation is made by telephone, you also may wish to record the following:

Confirmed by _____
(name of person; date)

at the rate of $____ per night. Amount of deposit if required $____, must be received by _____ (date). Cancellation deadline for refund of deposit _____ (date). If a deposit is not required, the reservation will be held until _____ (time)

If you must cancel the above reservation, record _____ (time) _____ (date) and _____ (name of person accepting cancellation)

RESERVATION REQUESTS

HOTEL/MOTEL _____

ADDRESS _____

CITY _____ STATE _____

DATE OF ARRIVAL _____ APPROX. TIME _____

NO. IN PARTY _____ CHILDREN'S AGES _____

TYPE OF ACCOMMODATIONS _____

LENGTH OF STAY _____ RATE _____

If the above reservation is made by telephone, you also may wish to record the following:

Confirmed by _____ (name of person; date)

at the rate of $____ per night. Amount of deposit if required $____, must be received by _____ (date). Cancellation deadline for refund of deposit _____ (date). If a deposit is not required, the reservation will be held until _____ (time).

If you must cancel the above reservation, record _____ (time), _____ (date) and _____ (name of person accepting cancellation).

HOTEL/MOTEL _____

ADDRESS _____

CITY _____ STATE _____

DATE OF ARRIVAL _____ APPROX. TIME _____

NO. IN PARTY _____ CHILDREN'S AGES _____

TYPE OF ACCOMMODATIONS _____

LENGTH OF STAY _____ RATE _____

If the above reservation is made by telephone, you also may wish to record the following:

Confirmed by _____ (name of person; date)

at the rate of $____ per night. Amount of deposit if required $____, must be received by _____ (date). Cancellation deadline for refund of deposit _____ (date). If a deposit is not required, the reservation will be held until _____ (time).

If you must cancel the above reservation, record _____ (time), _____ (date) and _____ (name of person accepting cancellation).

Radio Stations

This list of major AM network stations of 5,000 or more watts, with their FM stations having the same call letters, is taken from Broadcasting Yearbook. Only one station belonging to the same network is listed for a city. Independent stations listed are 50,000 watts.

UNITED STATES

		AM	FM	
ALABAMA				
Andalusia	WCTA	920		ABC
Anniston	WMHA	1390	100.5	ABC
Birmingham	WAPI	1070	94.5	NBC
	WBRC	960	106.9	ABC
	WCRT	1260	95.6	MBS
Dothan	WOOF	560	99.7	CBS
Gadsden	WAAX	570		ABC
Mobile	WABB	1480		ABC
	WMOO	1550		MBS
	WUNI	1410		NBC
Montgomery	WCOV	1170	93.3	NBC
	WHHY	1440	101.9	ABC
	WQTY	1000		CBS
Opelika	WAOA	1520		ABC
Troy	WTBF	970		MBS
Tuscaloosa	WJRD	1150		CBS
	WNPT	1280		ABC
Tuscumbia	WVNA	1590	100.3	CBS
ALASKA				
Anchorage	KENI	550		*NBC
	KFQD	750		CBS
Fairbanks	KFRB	900		CBS
Juneau	KINY	800		*NBC
ARIZONA				
Flagstaff	KAFF	930	92.9	ABC
Holbrook	KDJI	1270		ABC
Mesa	KBUZ	1310	104.7	ABC
Phoenix	KOOL	960	94.5	CBS
	KPHO	910		ABC
	KTAR	620	98.7	NBC
Tucson	KCEE	790	96.1	NBC
ARKANSAS				
Camden	KAMD	910		MBS
El Dorado	KDMS	1290		ABC
Hot Springs	KXOW	1420		MBS
Little Rock	KARK	920	103.7	NBC
	KOKY	1440		MBS
N. Little Rock	KXLR	1150		ABC
CALIFORNIA				
Bakersfield	KPMC	1560		ABC
Burbank	KBBQ	1500		MBS
Chico	KHSL	1290		CBS
Eureka	KINS	980		CBS
Fortuna	KNCR	1280		ABC
Fresno	KARM	1430	101.9	ABC
	KMJ	580	97.9	NBC
Los Angeles	KABC	790	95.5	ABC
	KFI	640		NBC
	KNX	1070	93.1	CBS
Marysville	KMYC	1410		ABC
Modesto	KFIV	1360		ABC
Napa	KVON	1440		ABC
Palm Springs	KDES	920	104.1	ABC
Redding	KCLM	1330		MBS
Sacramento	KCRA	1320		NBC
	KFBK	1530	92.5	CBS
Salinas	KTOM	1380		ABC
San Bernardino	KCKC	1350		MBS
	KMEN	1290		ABC
San Diego	KFMB	760	100.7	CBS
	KOGO	600	94.1	NBC
	KSDO	1130	103.7	ABC
San Francisco	KCBS	740	98.9	CBS
	KGO	810	103.7	ABC
	KNBR	680	99.7	NBC
Santa Monica	KDAY	1580		ABC
Stockton	KSTN	1420	107.3	ABC
Tulare	KCOK	1270		MBS
Turlock	KCEY	1390		ABC
Ventura-Oxnard	KUDU	1590		ABC
COLORADO				
Col. Springs	KPIK	1580	94.3	ABC
	KVOR	1300	92.9	CBS
Denver	KFML	1390	98.5	ABC
	KLZ	560	106.7	CBS
	KOA	850	103.5	NBC
Durango	KIUP	930		ABC
Grand Junction	KREX	1100	92.3	CBS
	KSTR	620		NBC
Longmont	KLMO	1060	104.3	ABC
CONNECTICUT				
Hartford	WTIC	1080	96.5	NBC
Milford	WFIF	1500		MBS
New Britain	WRCH	910	100.5	ABC
New London	WNLC	1510		ABC
Waterbury	WATR	1320	92.5	MBS
	WTBY	1590		CBS
DELAWARE				
Dover	WDOV	1410		MBS
Wilmington	WAMS	1380		ABC
	WDEL	1150		NBC
DISTRICT OF COLUMBIA	WMAL	630	107.3	ABC
	WRC	980	93.9	NBC
	WTOP	1500		CBS
FLORIDA				
Apopka	WTLN	1520	95.3	ABC
Auburndale	WTWB	1570		ABC
Cocoa Beach	WRKT	1300		NBC
Delray Beach	WDBF	1420		CBS
Gainesville	WDVH	980		ABC
	WRUF	850	103.7	NBC
Hollywood	WGMA	1320		MBS
Jacksonville	WJAX	930	95.1	NBC
	WMBR	1460		CBS
	WQIK	1090	99.1	ABC
Lakeland	WLAK	1340		NBC
Leesburg	WLBE	790	106.7	MBS
Miami	WGBS	710		ABC
	WIOD	610	97.3	NBC
Miami Beach	WKAT	1360		CBS
Ocala	WTMC	1290		MBS
	WWKE	1370		ABC
Orlando	WDBO	580	92.3	CBS
	WHOO	990	96.5	ABC
	WORL	1270		MBS
Panama City	WPCF	1430		ABC
Pensacola	WCOA	1370	100.7	NBC
St. Petersburg	WSUN	620		ABC
South Miami	WFUN	790		ABC
Tallahassee	WMEN	1330		ABC
	WTNT	1270		CBS
Tampa	WFLA	970	93.3	NBC
	WINQ	1010		CBS
	WYOU	1550		MBS
Winter Park	WBJW	1440		ABC
GEORGIA				
Albany	WALG	1590		ABC
Americus	WISK	1390		ABC
Athens	WRFC	960		ABC
Atlanta	WGST	920		ABC
	WSB	750	98.5	NBC
Augusta	WAUG	1050	105.7	ABC
	WGAC	580		CBS
Bainbridge	WMGR	930		MBS
Brunswick	WGIG	1440	100.7	MBS
Columbus	WDAK	540		ABC
	WHYD	1270	107.3	MBS
	WRBL	1420	102.9	CBS
East Point	WTJH	1260		ABC
Gainesville	WGGA	550		CBS
	WNRJ	1130	97.1	MBS
Griffin	WHIE	1320		ABC
Jesup	WLOP	1370	105.5	ABC
Lafayette	WLFA	1590		MBS
Macon	WMZA	940	99.1	CBS
Marietta	WBIE	1080	101.5	CBS
Moultrie	WMGA	1400		ABC
	WMTM	1300	93.9	MBS
North Atlanta	WRNG	680		CBS
Ocilla	WSIZ	1380		ABC
Rome	WRGA	1470	102.3	MBS

Printed in U.S.A.

		AM	FM	
Savannah	WEAS	900	93.1	ABC
	WSAV	630		NBC
	WTOC	1290	94.1	CBS
Thomasville	WLOR	730		ABC
Waycross	WACL	570	103.3	ABC
HAWAII				
Eleele	KUAI	720		CBS
Hilo	KPUA	970		ABC
Honolulu	KGMB	590	93.1	ABC
	KGU	760		NBC
	KHVH	1040	93.3	CBS
Wailuku	KMVI	550		CBS
IDAHO				
Boise	KBOI	670	97.9	CBS
	KGEM	1140		ABC
	KIDO	630		NBC
Idaho Falls	KID	590	96.1	CBS
	KTEE	1260		ABC
Lewiston	KOZE	1300	96.7	ABC
	KRLC	1350		CBS
Pocatello	KSEI	930		NBC
Twin Falls	KLIX	1310		ABC
	KTFI	1270		NBC
ILLINOIS				
Belleville	WIBY	1260		ABC
Chicago	WBBM	780	96.3	
	WCFL	1000		
	WGN	720		
	WLS	890	94.7	ABC
	WMAQ	670	101.1	NBC
Evanston	WEAW	1330	105.1	ABC
Galesburg	WAIK	1590		ABC
	WGIL	1400	94.9	MBS
La Grange	WTAQ	1300		ABC
Peoria	WMBD	1470	93.5	CBS
Quincy	WGEM	1440	105.1	ABC
	WTAD	930	99.5	CBS
Rockford	WROK	1440	97.5	ABC
Rock Island	WHBF	1270	98.9	CBS
INDIANA				
Bloomington	WTTS	1370		ABC
Elkhart	WCMR	1270	104.7	MBS
Evansville	WGBF	1280		NBC
	WJPS	1330		ABC
Ft. Wayne	WMEE	1380	97.3	NBC
Indianapolis	WFBM	1260	94.7	NBC
	WGEE	1590	103.3	MBS
	WIBC	1070	93.1	ABC
	WXLW	950		CBS
Kokomo	WIOU	1350		CBS
South Bend	WSBT	960	101.5	CBS
Terre Haute	WTHI	1480	99.9	ABC
IOWA				
Cedar Rapids	KCRG	1600		ABC
	WMT	600	96.5	CBS
Davenport	WOC	1420	103.7	NBC
Des Moines	KRNT	1350	102.5	CBS
	KSO	1460		ABC
	WHO	1040	100.3	NBC
Dubuque	KDTH	1370		NBC
Fort Dodge	KWMT	540	94.5	ABC
Mason City	KGLO	1300		CBS
Oelwein	KOEL	950		ABC
Shenandoah	KMA	960		ABC
Sioux City	KSCJ	1360		ABC
Waterloo	KWWL	1330	107.9	MBS
	KXEL	1540	105.7	ABC
KANSAS				
Coffeyville	KGGF	690		ABC
Colby	KXXX	790	100.3	CBS
Fairway	KUDL	1380	98.1	ABC
Great Bend	KVGB	1590		NBC
Pittsburg	KOAM	860		NBC
Pratt	KWNS	1290	93.1	MBS
Salina	KSAL	1150		ABC
Topeka	WIBW	580	97.3	CBS
	WREN	1250		ABC
Wichita	KFH	1330	97.9	CBS
	KLEO	1480		MBS
	KWBB	1410		NBC
KENTUCKY				
Ashland	WTCR	1420		ABC
Benton	WCBL	1290	102.3	ABC
Bowling Green	WLBJ	1410	96.7	MBS
Georgetown	WAXU	1580		MBS
Hazard	WKIC	1390	101.1	ABC
Lexington	WLAP	630	94.5	CBS
	WVLK	590	92.9	ABC
Louisville	WAVE	970		NBC
	WHAS	840	97.5	
Owensboro	WVJS	1420		ABC
Paducah	WDXR	1560		NBC
Prestonburg	WDOC	1310	95.5	ABC
Whitesburg	WTCW	920	103.9	CBS
LOUISIANA				
Alexandria	KALB	580	96.9	CBS
Baton Rouge	WJBO	1150	102.5	NBC
	WYNK	1380	101.5	ABC
Lafayette	KVOL	1330		NBC
	KXKW	1520		MBS
Lake Charles	KLCL	1470	99.5	NBC
Monroe	KMLB	1440	104.1	NBC
	KNOE	540	101.9	ABC
New Orleans	WDSU	1280	93.3	NBC
	WNOE	1060	101.1	ABC
	WWL	870	101.9	CBS
Shreveport	KCIJ	980		MBS
	KWKH	1130	94.5	CBS
MAINE				
Bangor	WABI	910	97.1	ABC
	WLBZ	620		NBC
Ellsworth	WDEA	1370	95.7	CBS
Lewiston	WLAM	1470		ABC
Portland	WCSH	970		NBC
Presque Isle	WAGM	950		ABC
Skowhegan	WGHM	1150	107.1	ABC
Westbrook	WJAB	1440		MBS
MARYLAND				
Annapolis	WNAV	1430	99.1	MBS
Baltimore	WBAL	1090	97.9	NBC
	WFBR	1300		CBS
Frederick	WFMD	930		CBS
Havre De Grace	WASA	1330	103.7	MBS
Salisbury	WBOC	960	104.7	CBS
MASSACHUSETTS				
Boston	WCOP	1150	100.7	NBC
	WEEI	590	103.3	CBS
	WHDH	850	94.5	
	WMEX	1510		ABC
Brookline	WUNR	1600		ABC
Chicopee	WACE	730		CBS
E. Longmeadow	WTYM	1600		ABC
Medford	WHIL	1430	107.9	ABC
Worcester	WAAB	1440		ABC
	WTAG	580		NBC
MICHIGAN				
Ann Arbor	WAAM	1600		MBS
	WPAG	1050	107.1	ABC
Battle Creek	WBCK	930		NBC
Benton Harbor	WHFB	1060	99.9	ABC
Charlotte	WCER	1390	92.7	ABC
Detroit	WJR	760	96.3	CBS
	WWJ	950	97.1	NBC
	WXYZ	1270	101.1	ABC
Escanaba	WDBC	680		CBS
Flint	WFDF	910		NBC
	WKMF	1470		ABC
Grand Rapids	WMAX	1480		ABC
	WOOD	1300	105.7	NBC
Houghton Lake	WHGR	1290		ABC
Kalamazoo	WKMI	1360		ABC
	WKZO	590		CBS
Petoskey	WJML	1110	98.9	ABC
Port Huron	WPHM	1380		ABC
Saginaw	WSGW	790		CBS
Traverse City	WCCW	1310	92.1	ABC
MINNESOTA				
Austin	KQAQ	970		ABC
Brainerd	KLIZ	1380	95.7	NBC
Duluth	KDAL	610		CBS
	WDSM	710		NBC
	WEBC	560		ABC
Faribault	KDHL	920	95.9	MBS
Fosston	KEHG	1480	107.1	NBC
Mankato	KTOE	1420		ABC
Minneapolis	KDWB	630		ABC
St. Paul	KSTP	1500	94.5	NBC
	WCCO	830	102.9	CBS
	WLOL	1330	99.5	MBS
Rochester	KOLM	1520	96.7	MBS
	KWEB	1270		ABC
MISSISSIPPI				
Jackson	WJDX	620	102.9	NBC
	WRBC	1300		ABC
Laurel	WNSL	1260	100.3	ABC
Louisville	WLSM	1270	107.1	ABC
Meridian	WCOC	910		CBS
	WDAL	1330	101.3	MBS
	WMOX	1010		ABC
Picayune	WRJW	1320		ABC
MISSOURI				
Cape Girardeau	KGMO	1550	100.7	MBS
Jefferson City	KLIK	950		ABC
Joplin	KFSB	1310		ABC
Kansas City	KCMO	810		ABC
St. Charles	KIRL	1460		ABC
St. Joseph	KFEQ	680		CBS
	KKJO	1550		ABC
St. Louis	KMOX	1120	103.3	CBS
	KSD	550		NBC
	WIL	1430	92.3	ABC
Sikeston	KMPL	1520	97.7	CBS
Springfield	KGBX	1260		NBC
	KWTO	560	98.7	ABC
MONTANA				
Billings	KGHL	790		NBC
Butte	KBOW	550		CBS
	KXLF	1370		NBC
Great Falls	KKGF	1310		CBS
	KMON	560		ABC
Missoula	KGVO	1290		CBS
	KYSS	930	100.1	ABC
Shelby	KSEN	1150		ABC
Sidney	KGCX	1480		MBS
NEBRASKA				
Grand Island	KRGI	1430		ABC
McCook	KBRL	1300		MBS
Omaha	KFAB	1110	99.9	NBC
	WOW	590	92.3	ABC
Scottsbluff	KOLT	1320		CBS
NEVADA				
Carson City	KPTL	1300		ABC
Las Vegas	KENO	1460		MBS
Reno	KOBY	1550		ABC
	KOH	630		NBC
	KOLO	920		MBS
NEW HAMPSHIRE				
Keene	WKNE	1290	103.7	CBS
Laconia	WLNH	1350	98.3	CBS
Manchester	WFEA	1370		ABC
	WGIR	610		NBC
Nashua	WSMN	1590		ABC
Rochester	WWNH	930		CBS
NEW JERSEY				
Camden	WTMR	800		MBS
Lakewood	WHLW	1170		MBS
Princeton	WHWH	1350		ABC
Trenton	WBUD	1260	101.5	NBC
NEW MEXICO				
Albuquerque	KDEF	1150	94.1	ABC
	KGGM	610		CBS
	KOB	770	93.3	NBC
Farmington	KENN	1390		ABC
Hobbs	KHOB	1390	95.7	ABC
	KWEW	1480		MBS
Las Cruces	KGRT	570		ABC
Roswell	KKAT	1430		CBS
	KSWS	1020		NBC
NEW YORK				
Albany	WOKO	1460		ABC
	WROW	590	95.5	CBS
Babylon	WGLI	1290		ABC
Binghamton	WKOP	1360	99.1	CBS
Buffalo	WBEN	930	102.5	CBS
	WEBR	970	94.5	ABC
	WKBW	1520		
Endicott	WENE	1430		ABC
Hornell	WHHO	1320	105.3	MBS
Ithaca	WHCU	870	97.3	CBS
Lake Placid	WIRD	920		MBS
Mount Kisco	WVIP	1310	106.3	ABC
New York	WABC	770		ABC
	WCBS	880	10.1	CBS
	WHN	1050		MBS
	WNBC	660	97.1	NBC
Patchogue	WPAC	1580		ABC
Plattsburgh	WEAV	960	99.9	CBS
	WKDR	1070		ABC
Rensselaer	WQBK	1300		MBS
Rochester	WHEC	1460		ABC
	WROC	1280	97.9	NBC
Schenectady	WGY	810		NBC
Syracuse	WFBL	1390		ABC
	WHEN	620		CBS
	WSYR	570	94.5	NBC
Utica	WIBX	950		CBS
	WRUN	1150	104.3	ABC
NORTH CAROLINA				
Asheville	WISE	1310		ABC
	WWNC	570		CBS
Charlotte	WAYS	610		ABC
	WBT	1110	107.9	
	WSOC	930	103.7	NBC
Durham	WDNC	620	105.1	CBS
	WTIK	1310		ABC
Greensboro	WBIG	1470		CBS
	WCOG	1320		MBS
Greenville	WNCT	1070	107.7	CBS
Hickory	WHKY	1290	102.9	ABC
Kinston	WFTC	960		ABC
Morganton	WMNC	1430	92.1	NBC
Mt. Airy	WSYD	1300		MBS
Raleigh	WPTF	680	94.7	NBC
Rocky Mount	WEED	1390	92.1	ABC
Southern Pines	WEEB	990		ABC
Washington	WITN	930	93.3	ABC
Wilmington	WKLM	980		ABC
Winston-Salem	WSJS	600	104.1	NBC
NORTH DAKOTA				
Bismarck	KBMR	1130	94.5	ABC
	KFYR	550	92.9	NBC
Fargo	KFGO	790		CBS
	KQWB	1550		ABC
	WDAY	970		NBC
Grand Forks	KNOX	1310		ABC
Jamestown	KSJB	600		MBS
Minot	KLPM	1390		MBS
Williston	KEYZ	1360		ABC
OHIO				
Akron	WSLR	1350		ABC
Canton	WHBC	1480	94.1	ABC
	WOIO	1060		CBS
Cincinnati	WCKY	1530		CBS
	WKRC	550	101.9	ABC
	WLW	700		NBC
Cleveland	WERE	1300		CBS
	WGAR	1220		ABC
Columbus	WBNS	1460	97.1	CBS
	WTVN	610		ABC
Dayton	WHIO	1290	99.1	CBS
Fairfield	WCNW	1560	94.9	MBS
Middleport-Pomeroy	WMPO	1390		ABC
Portsmouth	WNXT	1260	99.3	ABC
Toledo	WSPD	1370		NBC
	WTOD	1560		ABC
Youngstown	WKBN	570	98.9	CBS
OKLAHOMA				
Atoka	KEOR	1100		ABC
Oklahoma City	KTOK	1000		ABC
Pawhuska	KOKN	1500		ABC
Tulsa	KCNW	1300		ABC
	KVOO	1170		NBC
OREGON				
Eugene	KASH	1600		ABC
	KUGN	590		NBC
Grant Pass	KAGI	930		MBS
Medford	KMED	1440	93.7	NBC
Newport	KNPT	1310		ABC
Ontario	KSRV	1380		ABC
Pendleton	KUMA	1290		ABC
Portland	KGW	620		NBC
	KOIN	970	101.1	CBS
	KPOK	1330	98.5	MBS
	KXL	750	95.5	ABC
Salem	KGAY	1430		ABC
	KSLM	1390	105.1	MBS
PENNSYLVANIA				
Altoona	WFBG	1290	98.1	ABC
	WVAM	1430	100.1	MBS
Carlisle	WHYL	960	102.3	MBS
Chambersburg	WCBG	1590		NBC
Doylestown	WBUX	1570		MBS
Dubois	WCED	1420	102.1	CBS
Ephrata	WGSA	1310	105.1	ABC
Erie	WRIE	1330		ABC
	WWYN	1260		NBC
Harrisburg	WCMB	1460	99.3	ABC
	WHP	580	97.3	CBS
Johnstown	WJAC	850	95.5	NBC
Lancaster	WLAN	1390	96.9	ABC
Lebanon	WAHT	1510		MBS
	WLBR	1270	100.1	ABC
Philadelphia	WCAU	1270	98.1	CBS
	WPEN	950	102.9	ABC
	WRCP	1540	104.5	ABC
Pittsburgh	WDKA	1020	92.9	
	WEEP	1080	107.9	ABC
	WJAS	1320	99.7	NBC
Pottsville	WPPA	1360		MBS
Sunbury	WKOK	1070	94.1	CBS
Wilkes-Barre	WILK	980		ABC
York	WORK	1350		NBC
RHODE ISLAND				
Providence	WEAN	790		CBS
	WJAR	920		NBC
	WLKW	990	101.5	ABC
SOUTH CAROLINA				
Anderson	WANS	1280	107.3	ABC
Bennettsville	WBSC	1550		MBS
Charleston	WCSC	1390	96.9	CBS
	WTMA	1250	95.1	ABC
Columbia	WIS	560		NBC
	WOIC	1320		ABC
	WQXL	1470		ABC
Conway	WLAT	1330	104.1	MBS
Florence	WJMX	970		CBS
Greenville	WFBC	1330	93.7	NBC
	WHYZ	1070		
Lancaster	WAGL	1560		ABC
Mullins	WJAY	1280		ABC
Orangeburg	WDIX	1150	106.7	ABC
Spartanburg	WSPA	950	98.9	CBS

		AM	FM	
SOUTH DAKOTA				
Pierre	KGFX	1060		ABC
Rapid City	KIMM	1150		ABC
	KOTA	1380		CBS
Sioux Falls	KELO	1320	92.5	NBC
	KSOO	1140	97.3	ABC
Winner	KWYR	1260		MBS
Yankton	WNAX	570		CBS
TENNESSEE				
Berry Hill	WVOL	1470		ABC
Chattanooga	WDEF	1370	92.3	NBC
	WGOW	1150		ABC
Jackson	WTJS	1390	104.1	ABC
Johnson City	WJCW	910		CBS
Knoxville	WATE	620		NBC
	WSKT	1580		ABC
Lookout Mtn.	WFLI	1070		ABC
Madison	WENO	1430		MBS
Memphis	WMC	790	99.7	NBC
Nashville	WLAC	1510	105.9	CBS
	WSIX	980	97.9	ABC
	WSM	650	95.5	NBC
Oak Ridge	WATO	1290	94.3	MBS
TEXAS				
Abilene	KRBC	1470		ABC
Amarillo	KDJW	1010	94.1	ABC
	KGNC	710	93.1	NBC
Austin	KTBC	590	93.7	CBS
Corpus Christi	KCTA	1030		
Dallas	KRLD	1080	92.5	ABC
	WRR	1310		MBS
Edna	KWBY	1130		ABC
El Paso	KHEY	690		ABC
	KTSM	1380	99.9	NBC
Fort Worth	KXOL	1360		ABC
	WBAP	820	96.3	NBC
Houston	KPRC	950		NBC
	KTRH	740		CBS
	KXYZ	1320		ABC
Lubbock	KFYO	790		CBS
Port Arthur	KPAC	1250	98.5	MBS
San Angelo	KGKL	960		ABC
San Antonio	KBUC	1310		ABC
	WOAI	1200		NBC
Weslaco	KRGV	1290		NBC
Wichita Falls	KNIN	990		ABC
	KWFT	620		CBS
UTAH				
Logan	KVNU	610		ABC
Ogden	KLO	1430		ABC
Provo	KOVO	960		ABC
Richfield	KSVC	980		ABC
Salt Lake City	KALL	910	94.1	ABC
	KSL	1160	100.3	CBS
VERMONT				
Burlington	WVMT	620		NBC
Rutland	WSYB	1380		CBS
VIRGINIA				
Alexandria	WPIK	730		ABC
Arlington	WEAM	1390		ABC
Bristol	WFHG	980		MBS
	WZAP	690		ABC
Charlottesville	WCHV	1260	97.5	ABC
	WINA	1070	95.3	CBS
Crewe	WSVS	800	104.7	MBS
Danville	WBTM	1330	103.3	ABC
	WDVA	1250		MBS
Harrisonburg	WHBG	1360		ABC
	WSVA	550	100.7	NBC
Lynchburg	WLLL	930	98.3	NBC
	WWOD	1390	100.1	MBS
Manassas	WPRW	1460		MBS
Narrows-Pearisburg	WNRV	990		MBS
Norfolk	WTAR	790	95.7	CBS
Pulaski	WPUV	1580	107.1	ABC
Richmond	WLEE	1480		ABC
	WRNL	910	102.1	CBS
	WRVA	1140	94.5	NBC
Roanoke	WFIR	960		CBS
	WRIS	1410		MBS
	WSLS	610	99.1	NBC
Salem	WBLU	1480		ABC
WASHINGTON				
Aberdeen	KXRO	1320		NBC
Bellingham	KGMI	790		ABC
	KPUG	1170		MBS
Centralia-Chehalis	KELA	1470	102.9	MBS
Kennewick-Richland-Pasco	KONA	610	105.3	ABC
Moses Lake	KSEM	1470		ABC
Seattle	KING	1090	97.1	NBC
	KIRO	710	100.7	CBS
	KOMO	1000		ABC
Spokane	KEZE	1380	105.7	MBS
	KGA	1510		ABC
	KHQ	590	98.1	NBC
	KXLY	920	99.9	CBS
Walla Walla	KUJ	1420		CBS
Wenatchee	KPQ	560	102.1	ABC
Yakima	KIT	1280	94.5	ABC
	KMWX	1460	107.3	NBC
WEST VIRGINIA				
Beckley	WJLS	560		CBS
Bluefield	WHIS	1440	104.5	NBC
Charleston	WCAW	680		
	WCHS	580	96.1	CBS
	WKAZ	950	97.5	ABC
Fairmont	WMMN	920		CBS
Huntington	WGNT	930		NBC
	WKEE	800	100.5	ABC
	WWHY	1470		CBS
Morgantown	WAJR	1440	101.9	NBC
Wheeling	WWVA	1170	98.7	ABC
WISCONSIN				
Chippewa Falls	WAXX	1150		ABC
Eau Claire	WEAQ	790		NBC
Green Bay	WBAY	1360	101.1	CBS
	WNFL	1440		NBC
Hayward	WHSM	910		MBS
La Crosse	WIZM	1410		NBC
	WKTY	580		ABC
Madison	WIBA	1310	101.5	NBC
	WMAD	1550	106.3	ABC
Milwaukee	WISN	1130	97.3	ABC
	WTMJ	620	94.5	NBC
Neillsville	WCCN	1370	107.5	MBS
Sheboygan	WHBL	1330		ABC
Sparta	WCOW	1290	97.1	MBS
Superior	WWJC	850		ABC
Waupaca	WDUX	800	92.7	ABC
Wausau	WSAU	550	95.5	NBC
Wis. Rapids	WFHR	1320		ABC
WYOMING				
Casper	KTWO	1030		NBC
Gillette	KIML	1270		ABC
Kemmerer	KMER	950		ABC
Lander	KOVE	1330		CBS
Laramie	KOWB	1290		ABC
Powell	KPOW	1260		ABC

CANADA

ALBERTA				
Calgary	CBR	1010		CBC
Edmonton	CBX	740		CBC
BRITISH COLUMBIA				
Prince Rupert	CFPR	860		CBC
Vancouver	CBU	690	105.7	CBC
MANITOBA				
Winnipeg	CBW	990	98.3	CBC
NEW BRUNSWICK				
Fredericton	CBZ	970		CBC
Moncton	CBA	1070		CBC
Saint John	CBD	1110		CBC
NEWFOUNDLAND				
Corner Brook	CBY	990		CBC
Marystown	CBNM	740		CBC
St. John's	CBN	640		CBC
NOVA SCOTIA				
Halifax	CBH	860		CBC
Sydney	CBI	1140		CBC
ONTARIO				
Ottawa	CBO	910	103.3	CBC
Toronto	CBL	740	94.1	CBC
Windsor	CBE	1550		CBC
QUEBEC				
Chicoutimi	CBJ	1580		CBC
Montreal	CBF	690	95.1	CBC
	CBM	940	100.7	CBC
Quebec	CBV	980		CBC
SASKATCHEWAN				
Regina	CBK	540		CBC

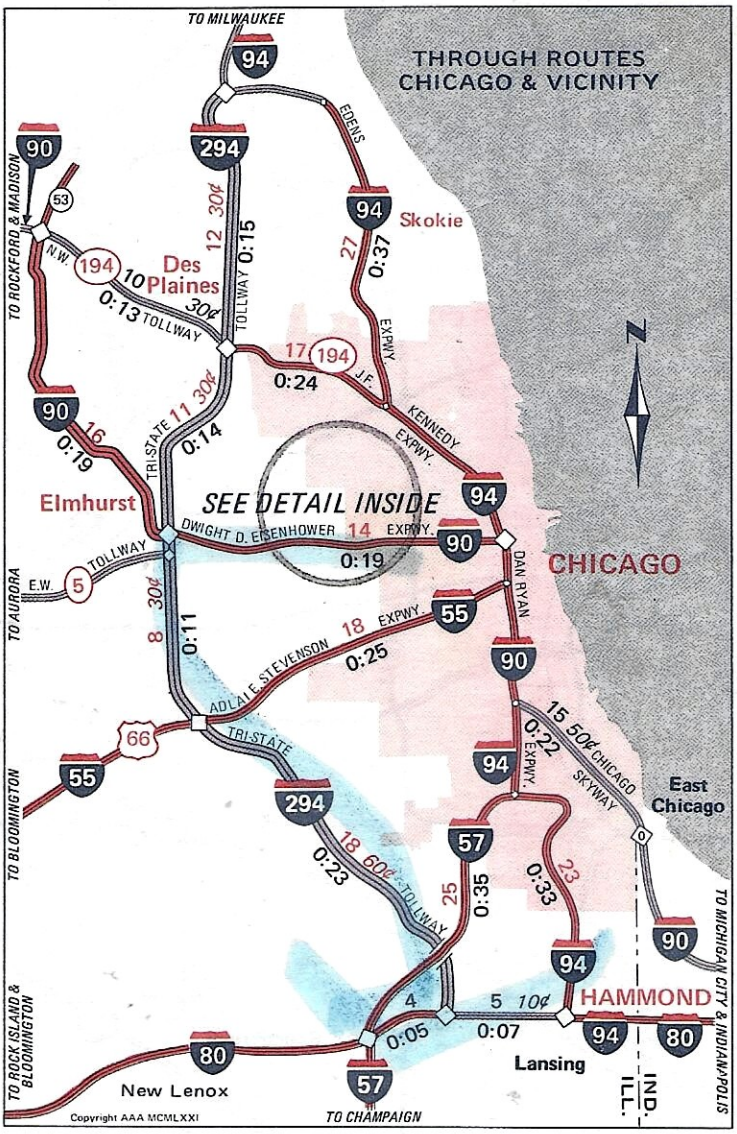

For Recommended Lodging, Dining Facilities and Points of Interest See: **AAA IL/IN/OH TourBook**

APPROACHING

From the North

Eastern segment of I-94 enters downtown Chicago. Western leg numbered I-294 circles the city until it terminates at I-80. I-90, a main highway intersects I-294 near O'Hare Int'l Airport; from this interchange, the J.F.K. Expwy continues to downtown.

From the West

The East-West Tollway becomes the Eisenhower Expressway (I-90) to downtown. I-55 enters downtown from central Illinois.

From the South and East

The main connections I-94 and I-90 enter downtown. I-80 east and west form a southern bypass.

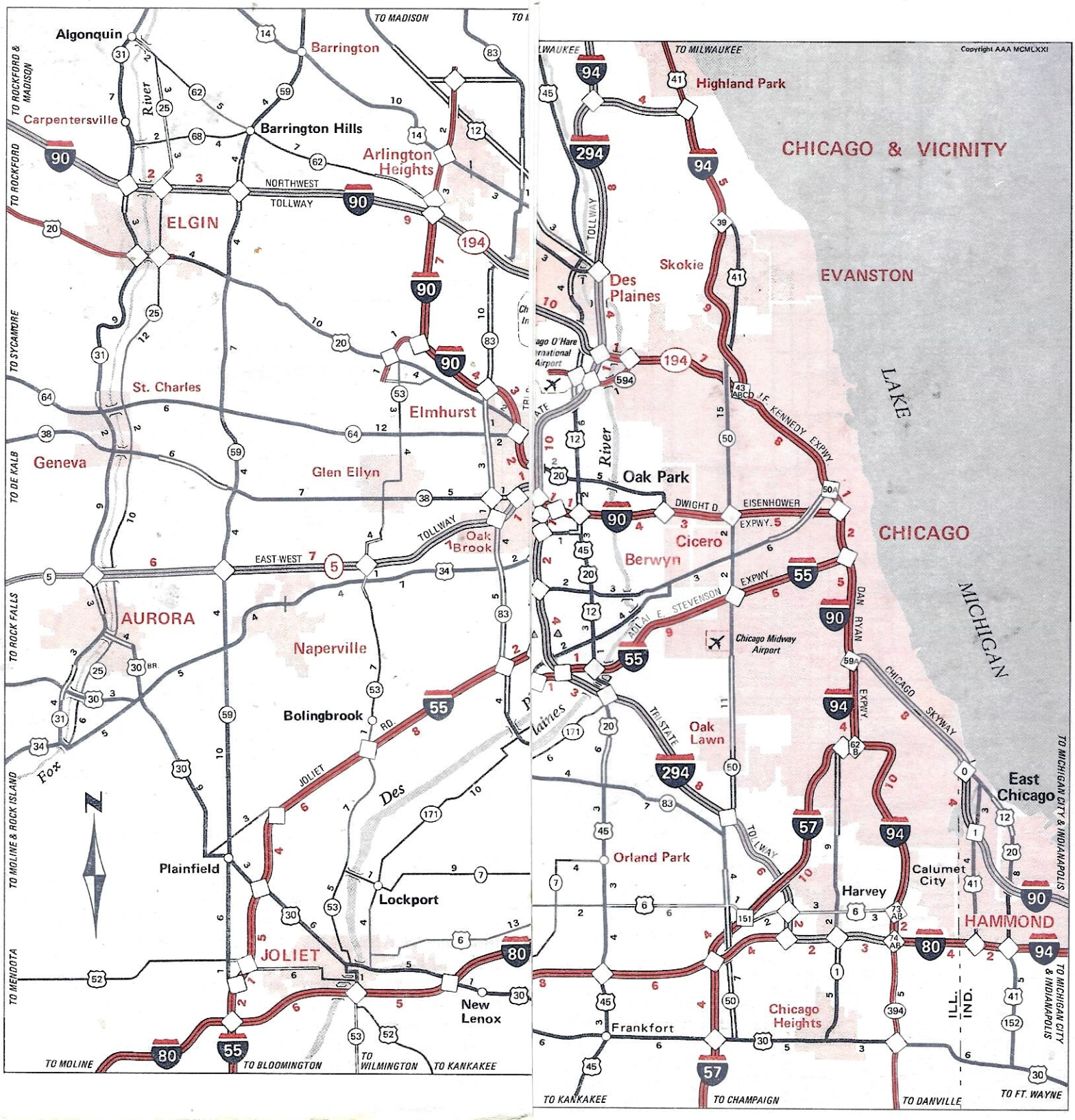
Algonquin
Barrington
Carpentersville
Barrington Hills
Arlington Heights
NORTHWEST TOLLWAY
ELGIN
St. Charles
Elmhurst
Geneva
Glen Ellyn
Oak Brook
EAST-WEST
AURORA
Naperville
Bolingbrook
Plainfield
Lockport
JOLIET
New Lenox
TO MADISON
TO ROCKFORD & MADISON
TO ROCKFORD
TO SYCAMORE
TO DE KALB
TO ROCK FALLS
TO MOLINE & ROCK ISLAND
TO MENDOTA
TO MOLINE
TO BLOOMINGTON
TO WILMINGTON
TO KANKAKEE
TO MILWAUKEE
Highland Park
CHICAGO & VICINITY
Skokie
EVANSTON
Des Plaines
Oak Park
Cicero
Berwyn
CHICAGO
LAKE MICHIGAN
Chicago Midway Airport
Oak Lawn
Orland Park
Calumet City
Harvey
East Chicago
HAMMOND
Chicago Heights
Frankfort
TO CHAMPAIGN
TO DANVILLE
TO FT. WAYNE
TO MICHIGAN CITY & INDIANAPOLIS
ILL.
IND.
Copyright AAA MCMLXXI

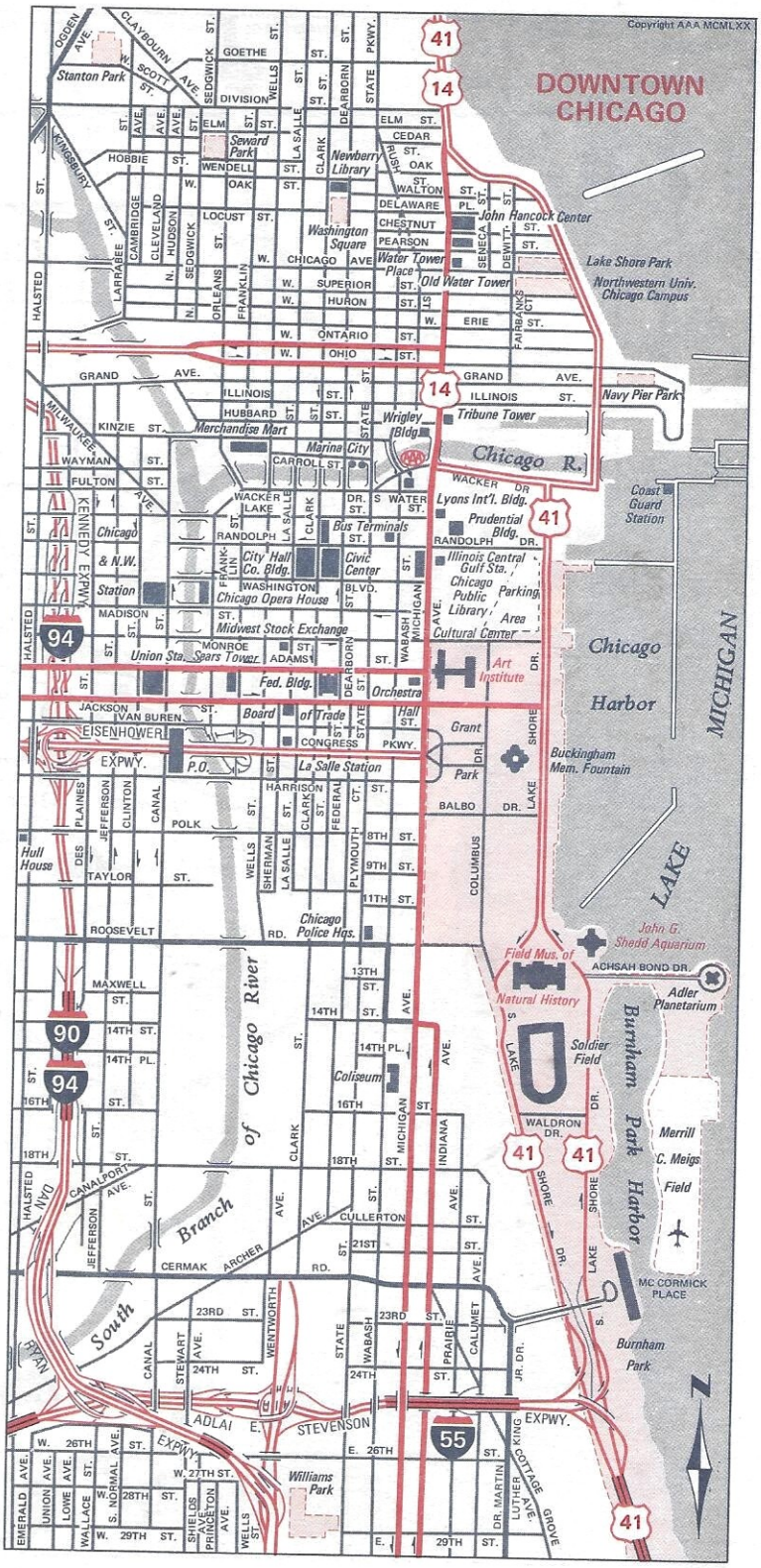
Copyright AAA MCMLXX
DOWNTOWN CHICAGO
Stanton Park
Seward Park
Newberry Library
Washington Square
Water Tower Place
Old Water Tower
John Hancock Center
Lake Shore Park
Northwestern Univ. Chicago Campus
Navy Pier Park
Tribune Tower
Wrigley Bldg.
Merchandise Mart
Marina City
Chicago R.
Coast Guard Station
Lyons Int'l. Bldg.
Prudential Bldg.
Bus Terminals
City Hall Co. Bldg.
Civic Center
Illinois Central Gulf Sta.
Chicago Public Library
Parking Area
Cultural Center
Chicago Opera House
Midwest Stock Exchange
Union Sta.
Sears Tower
Fed. Bldg.
Art Institute
Orchestra Hall
Board of Trade
La Salle Station
P.O.
Grant Park
Buckingham Mem. Fountain
Chicago Harbor
MICHIGAN LAKE
Hull House
Chicago Police Hqs.
John G. Shedd Aquarium
Field Mus. of Natural History
Adler Planetarium
Soldier Field
Coliseum
Chicago River
South Branch
Burnham Park Harbor
Merrill C. Meigs Field
MC CORMICK PLACE
Burnham Park
Williams Park
STEVENSON EXPWY.
DAN RYAN EXPWY.
KENNEDY EXPWY.
EISENHOWER EXPWY.
ADLAI E.
55
90
94
41
14

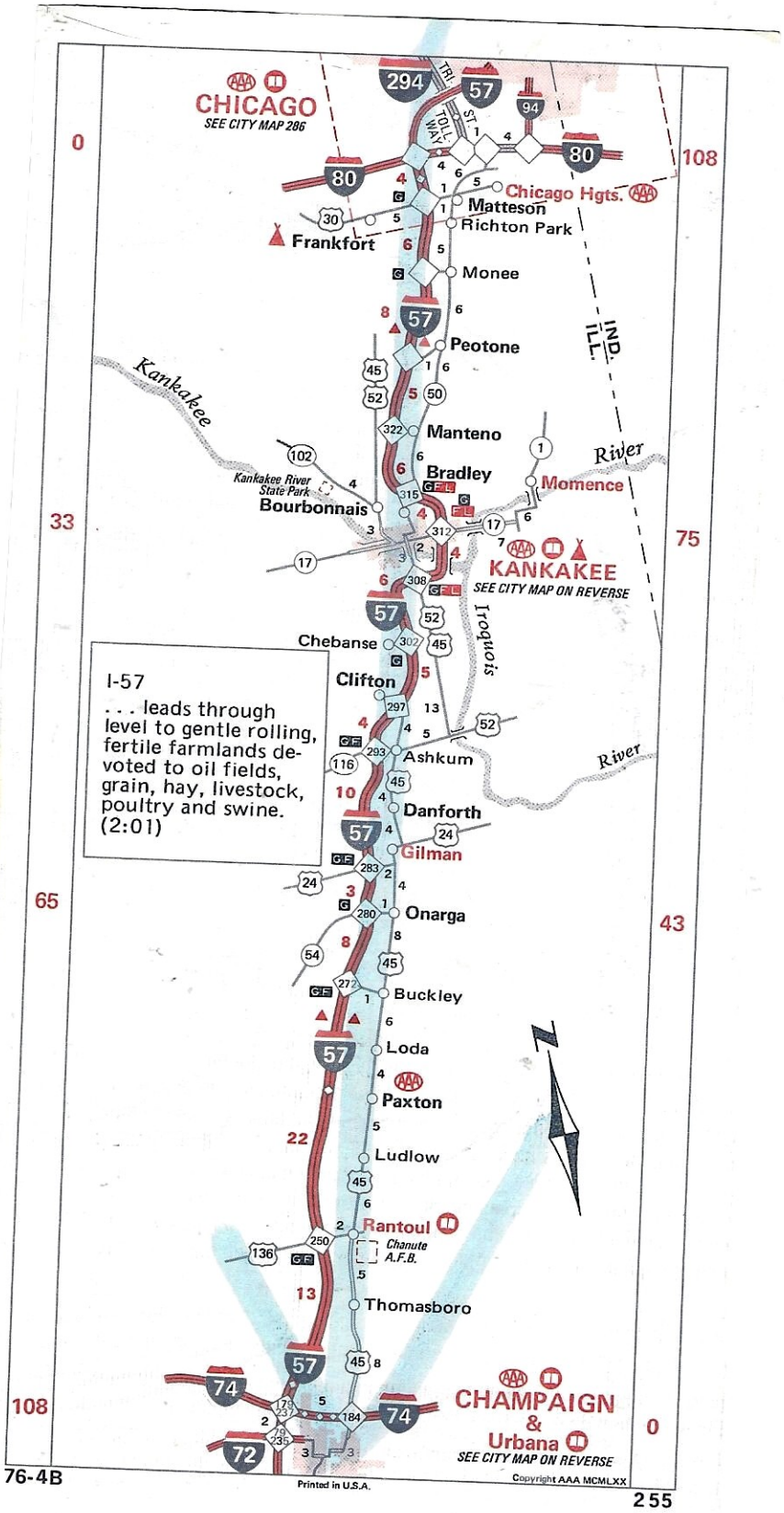
CHICAGO
SEE CITY MAP 286
294
57
94
80
TRI
TOLL WAY
ST
Chicago Hgts.
Matteson
Richton Park
Frankfort
Monee
Peotone
IND.
ILL.
Kankakee
River
Manteno
Bradley
Momence
Kankakee River State Park
Bourbonnais
KANKAKEE
SEE CITY MAP ON REVERSE
Iroquois
Chebanse
Clifton
Ashkum
Danforth
Gilman
Onarga
Buckley
Loda
Paxton
Ludlow
Rantoul
Chanute A.F.B.
Thomasboro
74
72
CHAMPAIGN
&
Urbana
SEE CITY MAP ON REVERSE
I-57
. . . leads through level to gentle rolling, fertile farmlands devoted to oil fields, grain, hay, livestock, poultry and swine. (2:01)
0
33
65
108
108
75
43
0
76-4B
Printed in U.S.A.
Copyright AAA MCMLXX
255

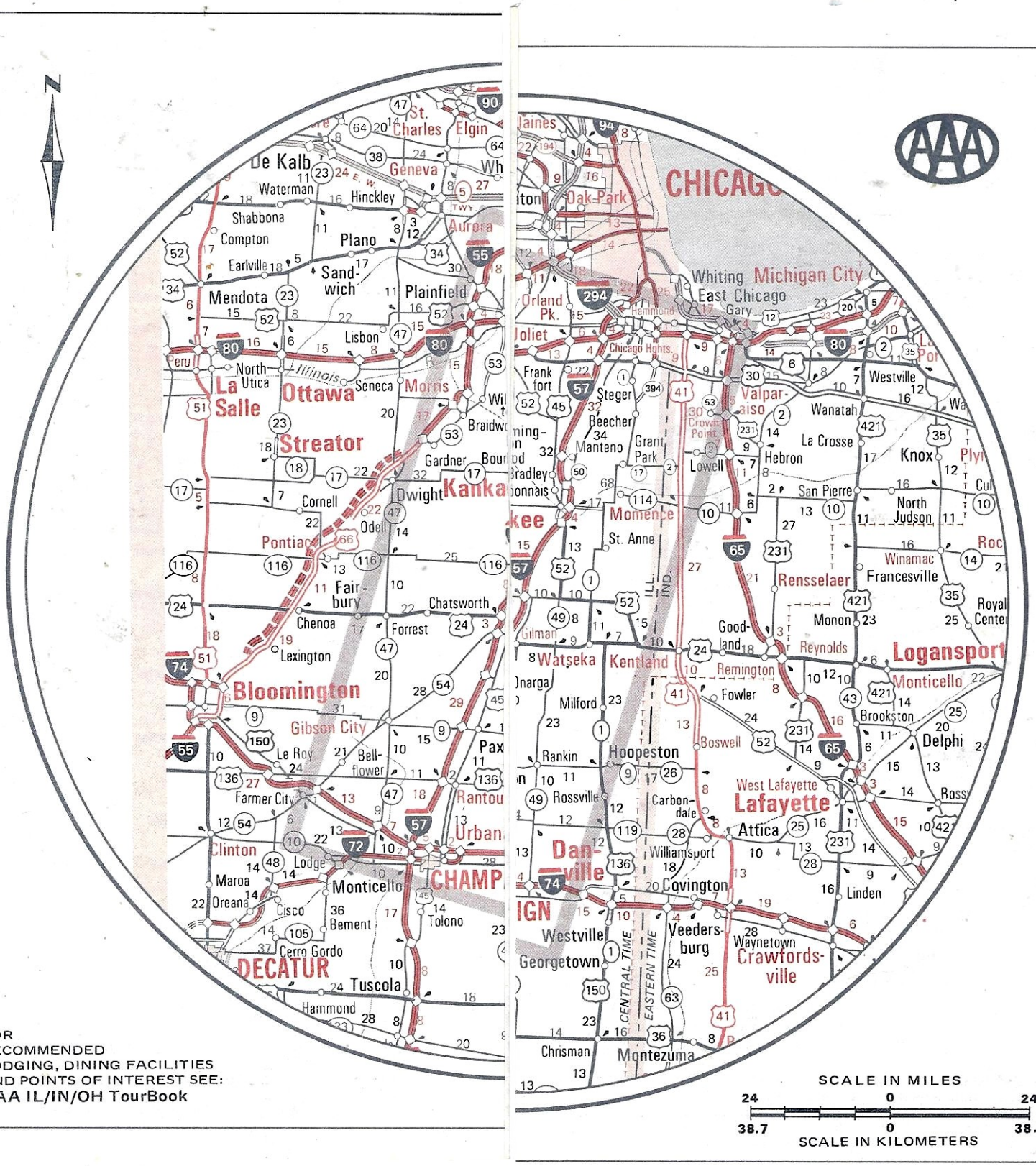

FOR
RECOMMENDED
LODGING, DINING FACILITIES
AND POINTS OF INTEREST SEE:
AAA IL/IN/OH TourBook

KANKAKEE (pop. 30,944). On the Kankakee River, the city is the home of Olivet Nazarene College. In and near Kankakee may be seen old stone buildings and miles of stone fences built by pioneers and French Canadians with material quarried from the riverbed.

RANTOUL (pop. 25,562). Rapidly growing Rantoul is the home of Chanute Air Force Base, a training center which yearly graduates 28,000 technicians.

CHAMPAIGN-URBANA (pop. 89,332). Partly in Urbana and partly in Champaign is the main campus of the University of Illinois, established in 1867 as the Illinois Industrial College. Center of campus is the large, beautiful Illini Union building; the Tour Office here will arrange campus tours. Memorial Stadium, with a seating capacity of approximately 70,000, is one of the Nation's finest. Morrow Plots, the university's early agricultural experiment fields, have been in continuous cultivation since 1876. Signposts describe the experiments.

72-4

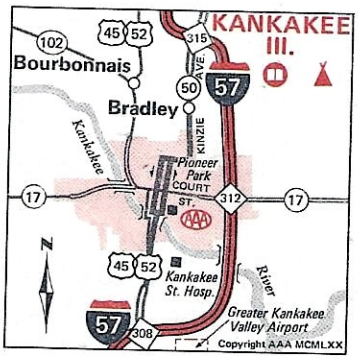

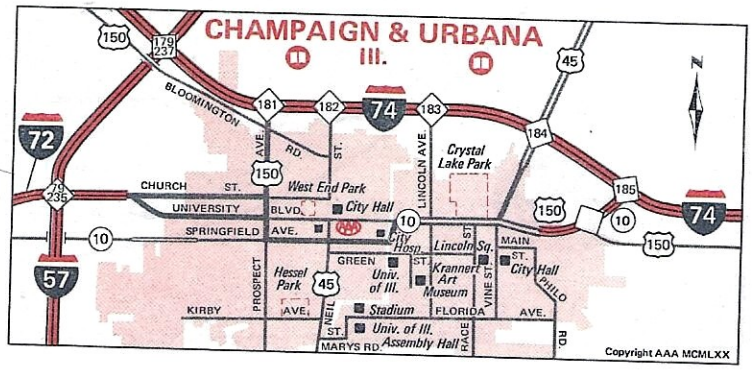

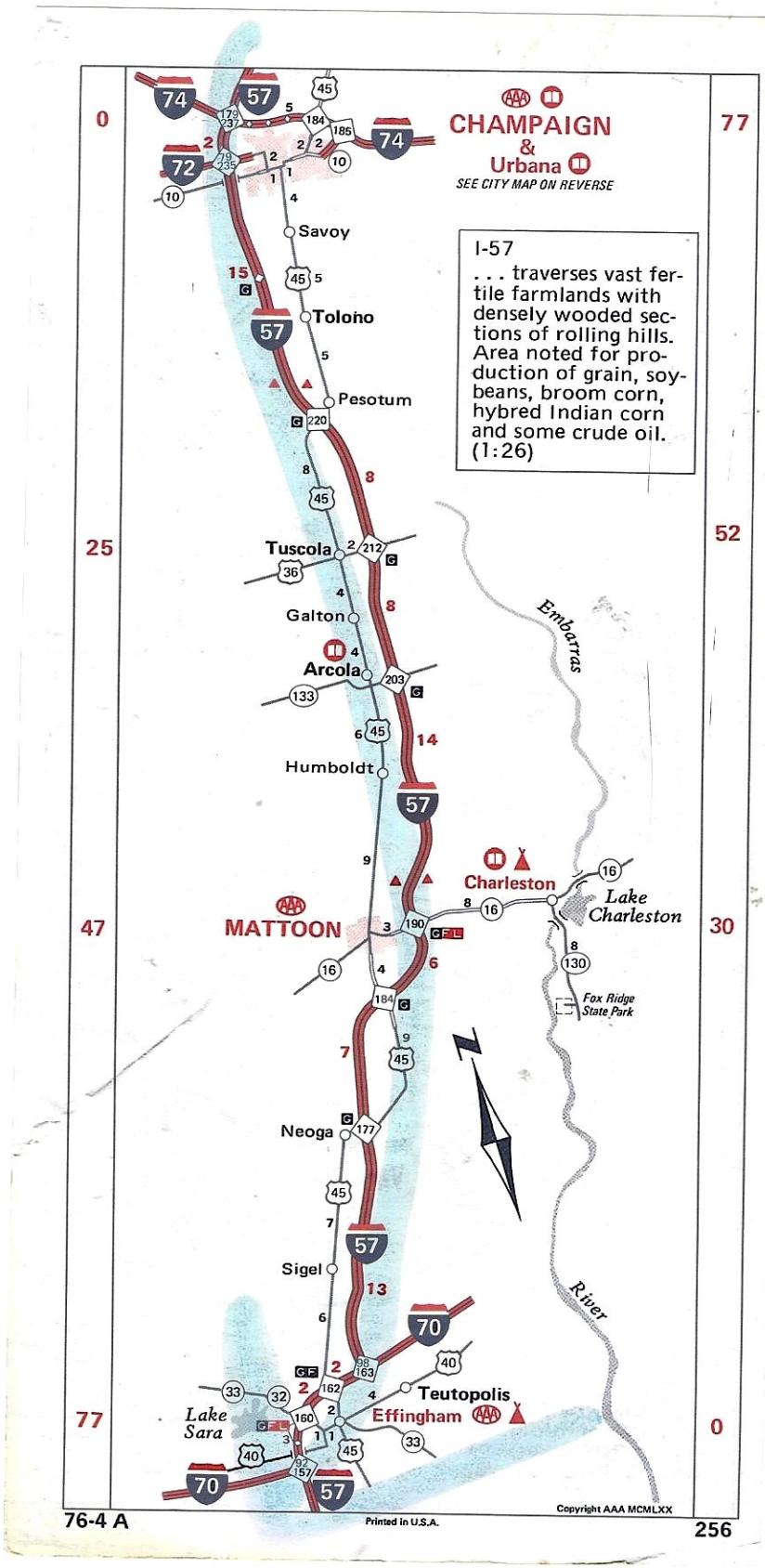
CHAMPAIGN
&
Urbana
SEE CITY MAP ON REVERSE
I-57
. . . traverses vast fertile farmlands with densely wooded sections of rolling hills. Area noted for production of grain, soybeans, broom corn, hybred Indian corn and some crude oil. (1:26)
Savoy
Tolono
Pesotum
Tuscola
Galton
Arcola
Humboldt
MATTOON
Charleston
Lake Charleston
Fox Ridge State Park
Neoga
Sigel
Teutopolis
Effingham
Lake Sara
Embarras River
0
25
47
77
52
30
0
77
76-4 A
Printed in U.S.A.
Copyright AAA MCMLXX
256

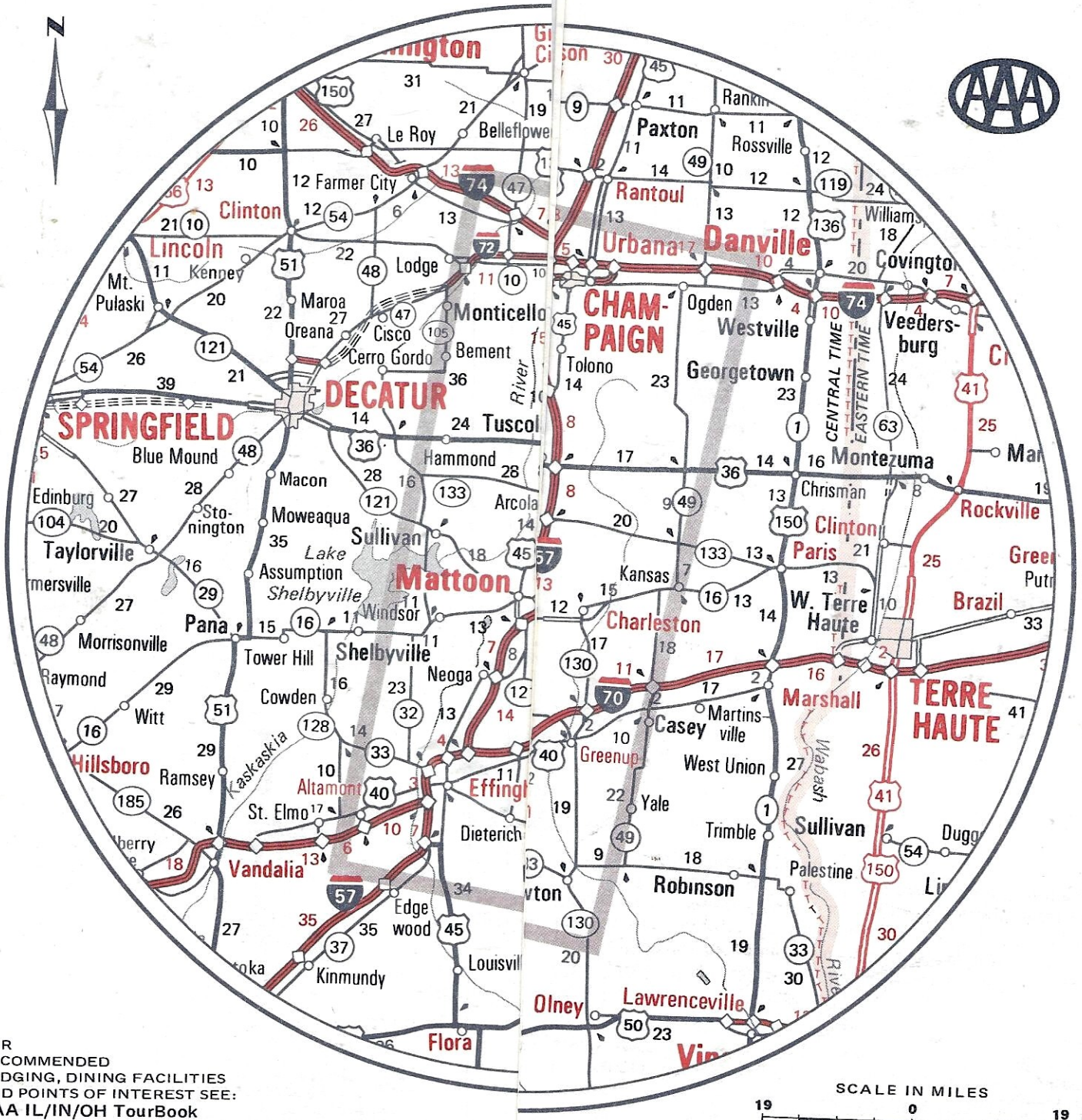

FOR
RECOMMENDED
LODGING, DINING FACILITIES
AND POINTS OF INTEREST SEE:
AAA IL/IN/OH TourBook

CHAMPAIGN-URBANA (pop. 89,332). Partly in Urbana and partly in Champaign is the main campus of the University of Illinois, established in 1867 as the Illinois Industrial College. Center of campus activity is the large, beautiful Illini Union building; the Tour Office here will arrange campus tours. Memorial Stadium, with a seating capacity of approximately 70,000, is one of the Nation's finest. Adjoining the campus is a 1,688-acre experimental farm.

CHARLESTON (pop. 16,421). The scene of the fourth Lincoln-Douglas debate, Charleston lies in an area rich in historical association with Abraham Lincoln. Lincoln Log Cabin State Park, 86 acres 9 miles south between State 16 and 121, contains the reconstructed, furnished cabin of Thomas and Sarah Bush Lincoln, the President's father and stepmother.

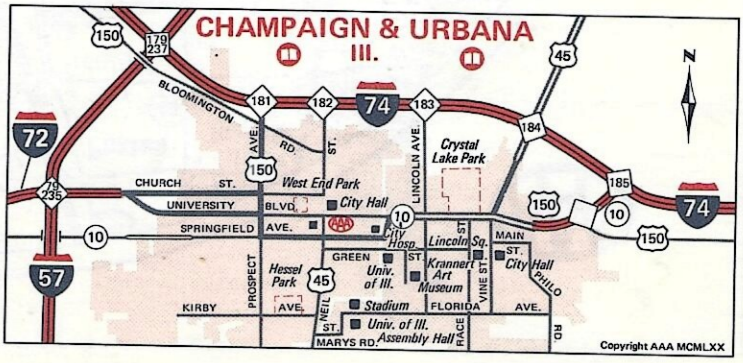

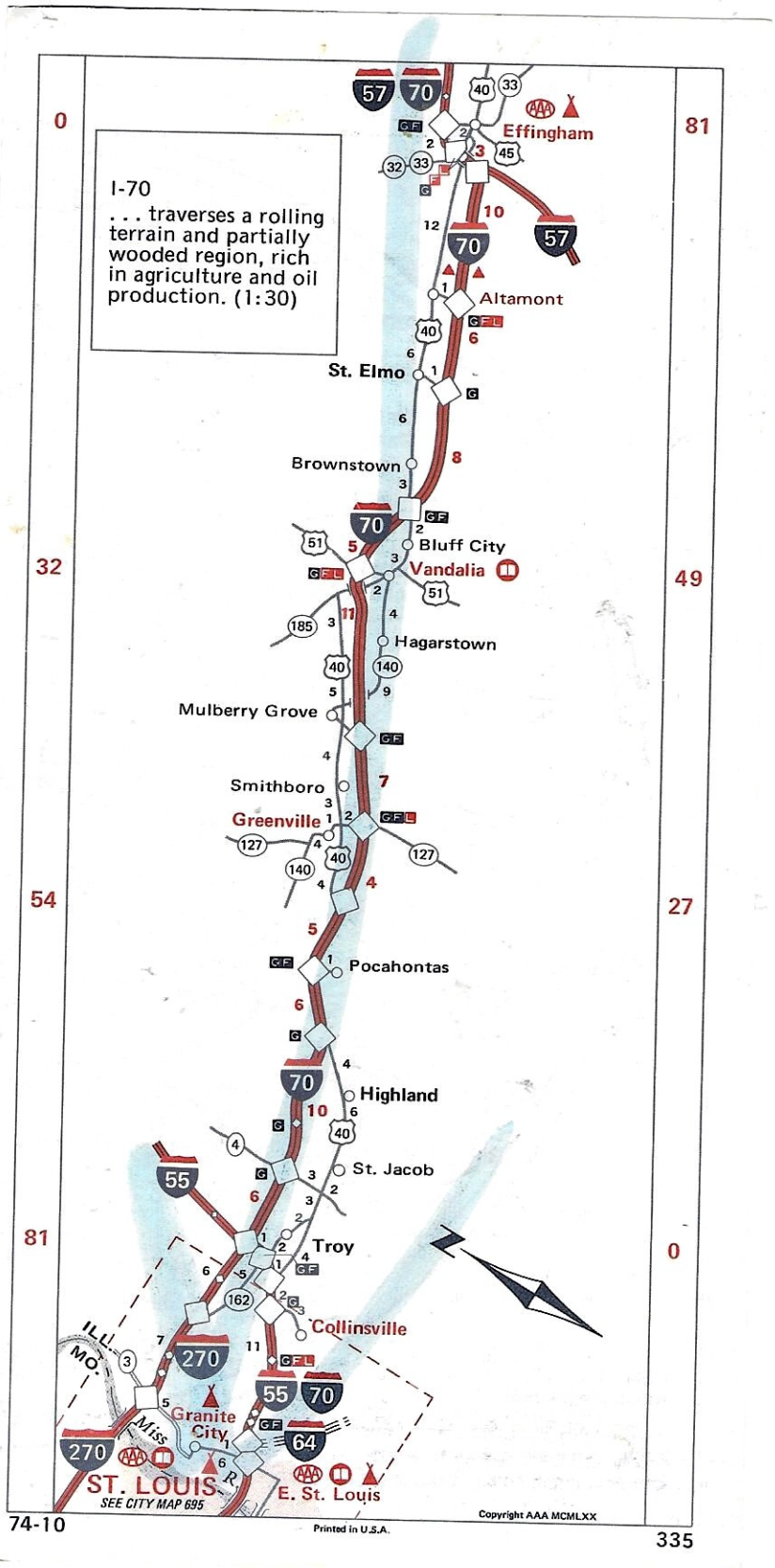
I-70
. . . traverses a rolling terrain and partially wooded region, rich in agriculture and oil production. (1:30)
0
81
32
49
54
27
81
0
Effingham
Altamont
St. Elmo
Brownstown
Bluff City
Vandalia
Hagarstown
Mulberry Grove
Smithboro
Greenville
Pocahontas
Highland
St. Jacob
Troy
Collinsville
Granite City
ST. LOUIS
SEE CITY MAP 695
E. St. Louis
ILL.
MO.
Miss. R.
Copyright AAA MCMLXX
Printed in U.S.A.

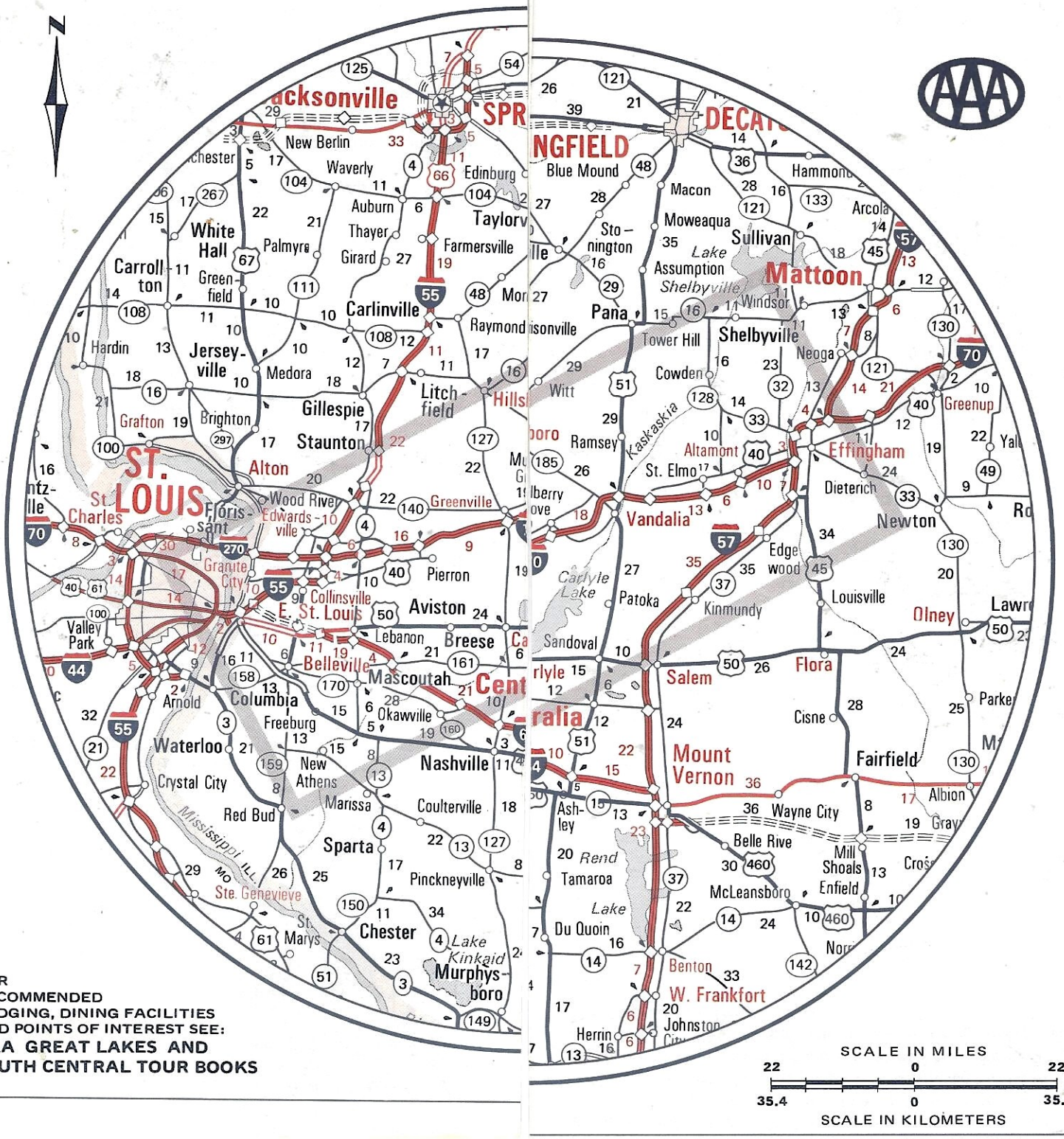

FOR RECOMMENDED LODGING, DINING FACILITIES AND POINTS OF INTEREST SEE:
AAA GREAT LAKES AND SOUTH CENTRAL TOUR BOOKS

VANDALIA (pop. 5,160). Vandalia Statehouse State Memorial is at 4th and Gallatin on State 140. This was the state capitol (1820-39) before the government was moved to Springfield. Abraham Lincoln served in the legislature here. The building was used as a courthouse and school. Open daily, except Jan. 1, Thanksgiving and Dec. 25. Free.

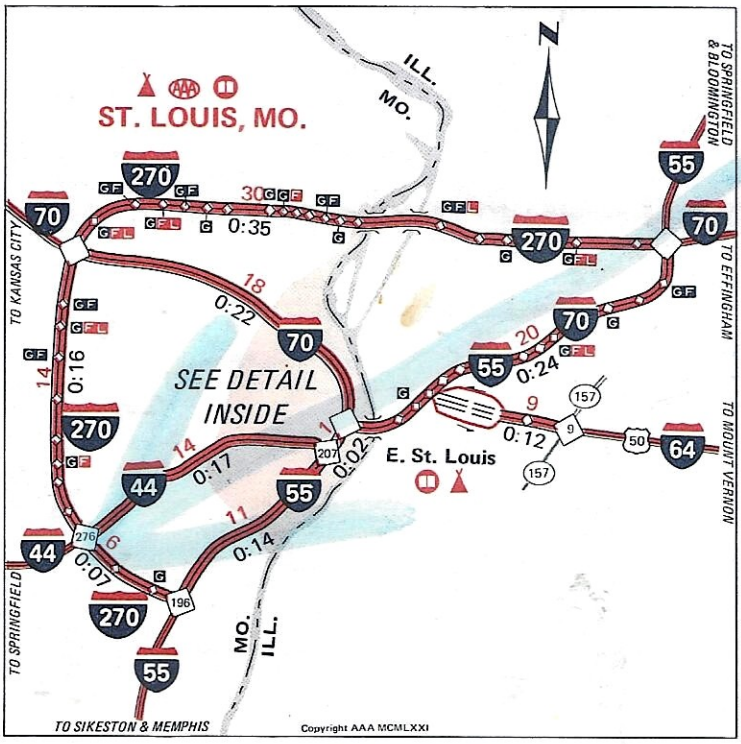

For Recommended Lodging, Dining Facilities and Points of Interest See: **AAA AR/KS/OK/MO – IL/IN/OH TourBooks**

ST. LOUIS, MISSOURI

(pop. 622,236)

With a staggering urban renewal program that is not just a dream but a successful actuality, St. Louis is today what its founders planned it to be - - a vital, progressive city. Faced with the same problems crippling other cities, St. Louis's citizens organized themselves, planned, appropriated money and put into effect one of the most expensive and expansive urban renewal projects in the country. The old section of the city, adjacent to the river, is being developed as the Jefferson National Expansion Memorial.

St. Louis is one of the greatest industrial centers of the Nation and a leading world market. It is important in the production of stoves, shoes, beer, steel, cars and many more commodities; it is the largest market in the United States for wool, raw furs, lumber, drugs and a dozen other diversified products; and 13 of its enormous plants are the largest of their kind in the world.

Forest Park, bounded by Lindell, Skinker and Kingshighway Blvds. and Oakland Ave., occupies 1,400 acres adjacent to the West End residential section. McDonnell Planetarium, in Forest Park, presents an outstanding series of one-hour lectures on the wonders of the universe and astronomy. Thin walls, 3½ inches, form a hyperbola which encircles the Planetarium Star Chamber and

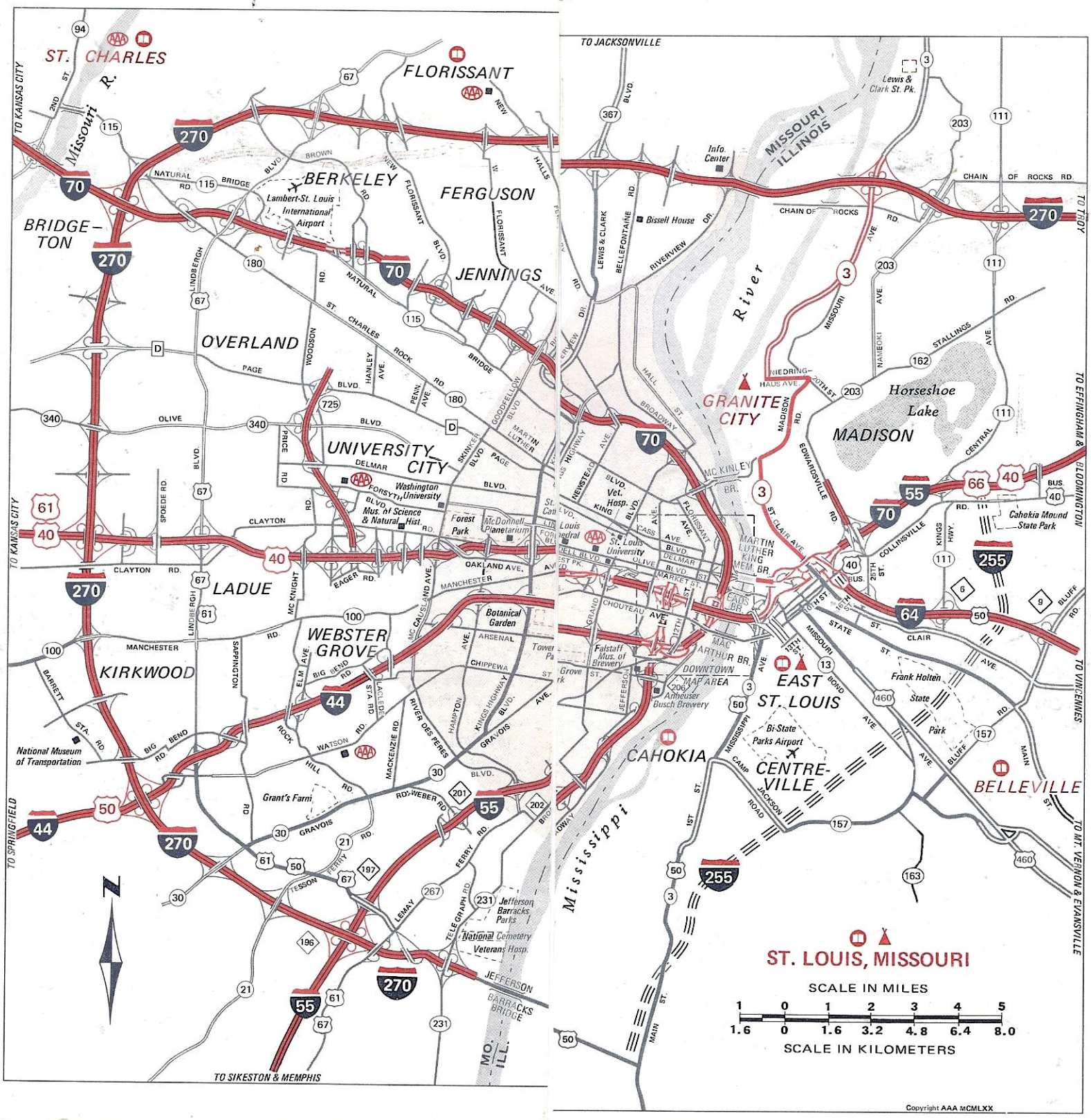

Copyright AAA MCMLXX

exhibit rooms on the first floor. A ramp above the chamber runs to the observation deck and penthouse.

Missouri Botanical Garden (Shaw's Garden), at Tower Grove and Shaw Ave. in south St. Louis, is one of the world's largest botanical gardens. The restored residence of Henry Shaw, who founded the garden over a hundred years ago, contains 1865-1880 antiques, furnishings, kitchen utensils and clothing.

Gateway Arch, on the grounds of the Jefferson National Expansion Memorial, commemorates St. Louis as the gateway to the West. Soaring 630 feet above the mall, it is an inverted weighted catenary curve of stainless steel. Unusual trains of five-passenger capsules carry sightseers through the legs of the structure to the observation area at the top.

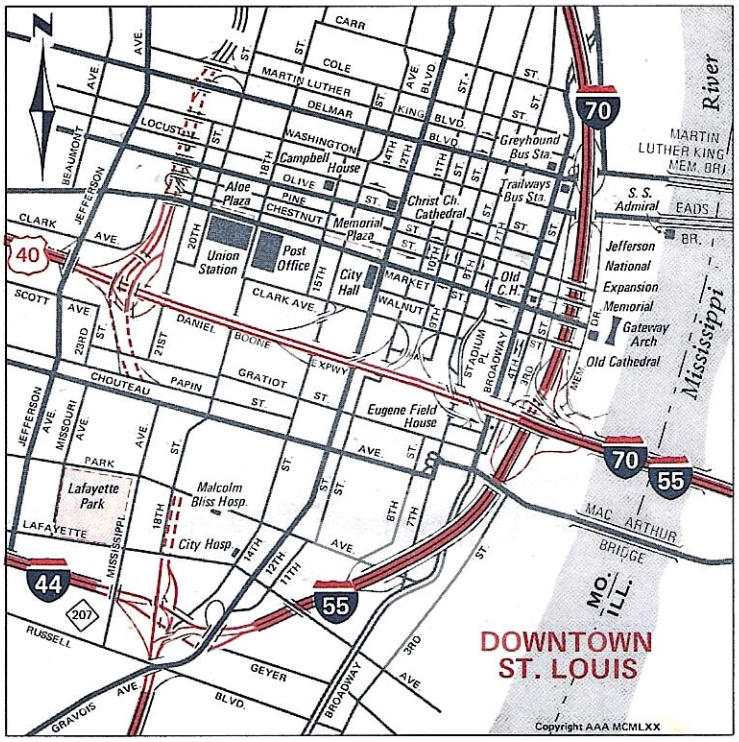

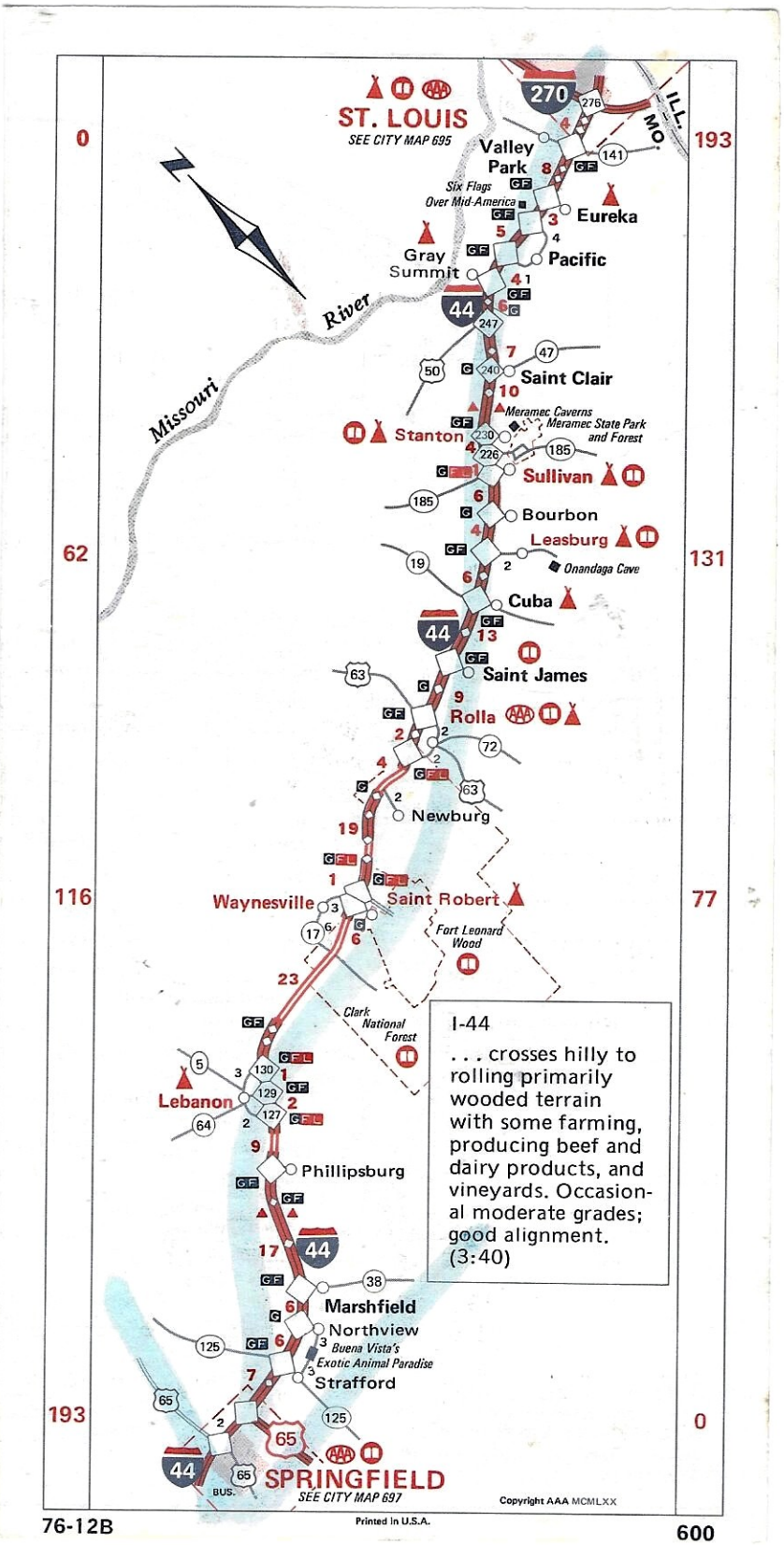
ST. LOUIS
SEE CITY MAP 695
270
276
ILL.
MO.
Valley Park
141
Six Flags Over Mid-America
Eureka
Gray Summit
Pacific
Missouri River
44
247
47
50
240
Saint Clair
Meramec Caverns
Meramec State Park and Forest
Stanton
230
226
185
Sullivan
Bourbon
Leasburg
Onandaga Cave
19
Cuba
Saint James
63
Rolla
72
Newburg
Waynesville
Saint Robert
Fort Leonard Wood
17
Clark National Forest
Lebanon
5
64
130
129
127
Phillipsburg
Marshfield
38
Northview
Buena Vista's Exotic Animal Paradise
Strafford
125
65
SPRINGFIELD
SEE CITY MAP 697
BUS.
0
62
116
193
193
131
77
0
I-44
. . . crosses hilly to rolling primarily wooded terrain with some farming, producing beef and dairy products, and vineyards. Occasional moderate grades; good alignment. (3:40)
Copyright AAA MCMLXX
Printed in U.S.A.

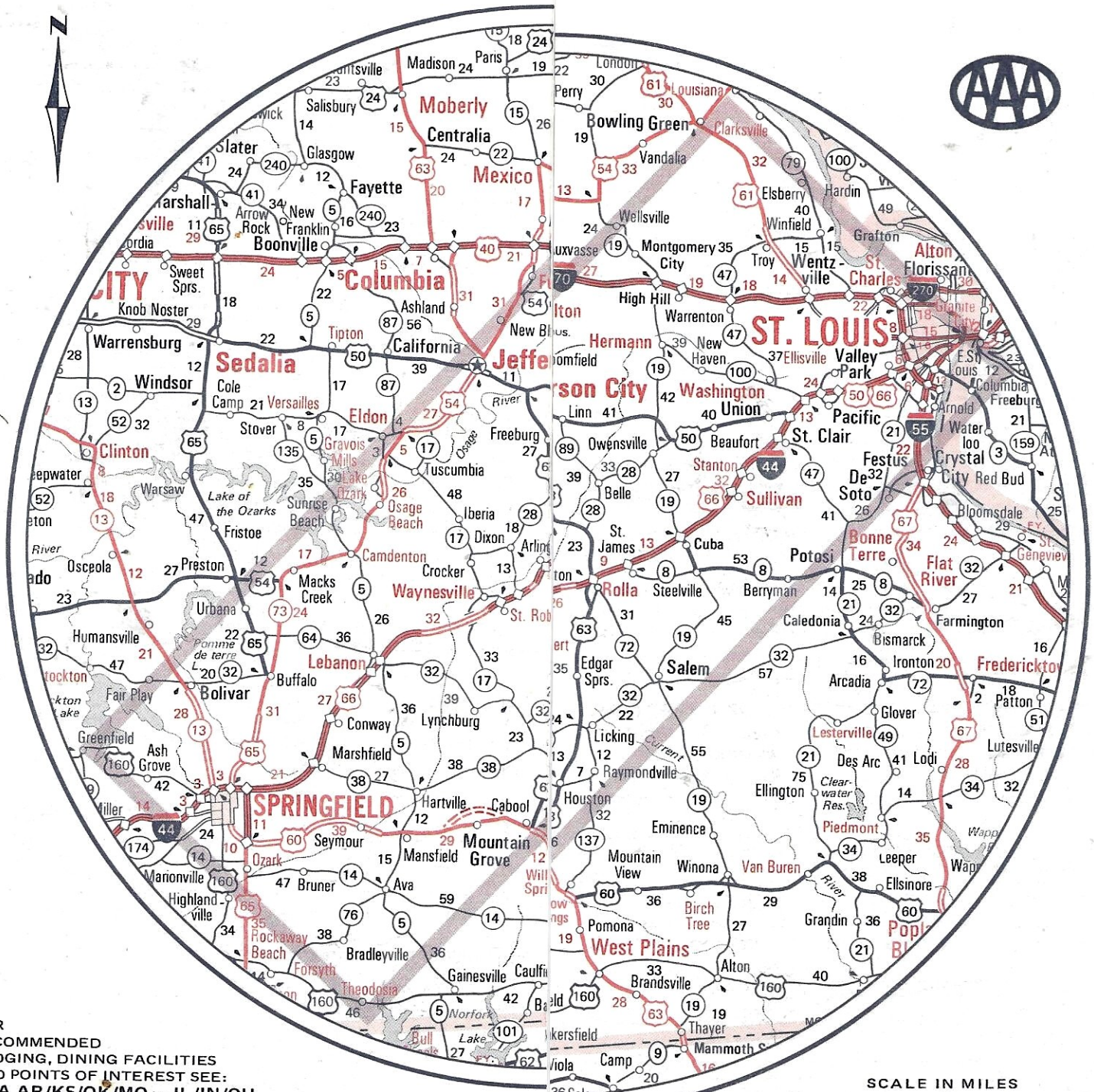
N
Moberly
Centralia
Mexico
Fayette
Columbia
Boonville
Sedalia
Warrensburg
Windsor
Clinton
Jefferson City
Hermann
Washington
Union
ST. LOUIS
Valley Park
Pacific
St. Clair
Sullivan
Cuba
Rolla
Steelville
Potosi
Salem
Eldon
Camdenton
Lake of the Ozarks
Osage Beach
Tuscumbia
Waynesville
Lebanon
Buffalo
Bolivar
SPRINGFIELD
Mountain Grove
Marshfield
Conway
Lynchburg
Seymour
Mansfield
Ozark
Ava
Bradleyville
Gainesville
West Plains
Van Buren
Eminence
Houston
Licking
Raymondville
Edgar Sprs.
Bowling Green
Clarksville
Louisiana
Wentzville
Florissant
Arnold
Crystal City
Festus
De Soto
Bonne Terre
Flat River
Farmington
Fredericktown
Ironton
Arcadia
Lesterville
Des Arc
Ellington
Piedmont
Winona
Mountain View
Birch Tree
Pomona
Brandsville
Thayer
Grandin
Ellsinore
Leeper
Lodi
Glover
Patton
Lutesville
Bismarck
Caledonia
Berryman
Belle
Owensville
Beaufort
Union
Washington
Hermann
Montgomery City
Wellsville
Vandalia
Elsberry
Winfield
Troy
Warrenton
High Hill
Ellisville
Grafton
Alton
Granite City
Columbia
Freeburg
Linn
Jefferson City
Versailles
Stover
Eldon
Tipton
California
Knob Noster
Sweet Sprs.
Salisbury
Madison
Paris
Glasgow
Arrow Rock
New Franklin
Boonville
Ashland
Cole Camp
Gravois Mills
Lake Ozark
Sunrise Beach
Iberia
Dixon
Crocker
Macks Creek
Urbana
Humansville
Pomme de terre L.
Fair Play
Greenfield
Ash Grove
Marionville
Highland-ville
Rockaway Beach
Forsyth
Theodosia
Hartville
Cabool
Bruner
Norfork Lake
Bull Lake
Viola
Camp
Mammoth
Bakersfield
Current
Clear-water Res.
Wappapello
Preston
Osceola
Warsaw
Fristoe
Freeburg
Stanton
Dixon
Iberia
Sullivan
Bloomsdale
Red Bud
Genevieve
Frederickto
Lutesville
Patton
Ellsinore
Leeper
Piedmont
Van Buren
Grandin
Pomona
Alton
Thayer
Mammoth
Bakersfield
Viola
Camp
Gainesville
Caulfield
Theodosia
Bradleyville
Rockaway Beach
Forsyth
Marionville
Highland-ville
Ash Grove
Greenfield
Fair Play
Bolivar
Buffalo
Humansville
Urbana
Macks Creek
Crocker
Waynesville
Camdenton
Lake of the Ozarks
Osage Beach
Tuscumbia
Eldon
Versailles
Stover
Freeburg
Linn
Jefferson City
Owensville
Beaufort
Union
Washington
Hermann
Montgomery City
Wellsville
Vandalia
Elsberry
Winfield
Troy
Warrenton
High Hill
Ellisville
Grafton
Alton
Granite City
Columbia
Freeburg
Arnold
Crystal City
Festus
De Soto
Bonne Terre
Flat River
Farmington
Fredericktown
Ironton
Arcadia
Lesterville
Des Arc
Ellington
Piedmont
Winona
Mountain View
Birch Tree
Pomona
Brandsville
Thayer
Grandin
Ellsinore
Leeper
Lodi
Glover
Patton
Lutesville
Bismarck
Caledonia
Berryman
Belle

STANTON Meramec Caverns, 3 miles south off I-44 and U.S. 66, has five distinct floors of unusual formation and special features. Particularly noteworthy are the stage curtain scene and Jesse James' loot rock. Open all year; fee.

LEASBURG (pop. 218). Onondaga Cave, 7 miles off I-44 on County H, is the largest electrically lighted cave in Missouri. It contains many colorful and fantastic formations – some in delicate lacy patterns, others in massive pieces of onyx. Guided tours daily; admission charged.

ST. JAMES (pop. 2,787). Center of Missouri grape production, St. James celebrates with a 3-day Grape Festival on Labor Day weekend. Maramec Spring, 6 miles south on State 8, has a daily flow of 96,300,000 gallons. It is the center of a 1,600-acre wildlife refuge and recreational area with facilities for picnicking, trout fishing (fee) and hiking.

ROLLA (pop. 13,245). The University of Missouri-Rolla is an engineering science school of international fame. Degrees in 20 fields of engineering are offered. Headquarters for the Clark and Mark Twain National Forests, Rolla is one of the most scenic sections of the Ozarks. Excellent fishing and hunting are available.

FORT LEONARD WOOD In the heart of the Ozark mountains, Fort Leonard Wood is 28 miles southwest of Rolla on U.S. 66. It is one of the Nation's larger Army training centers providing instruction in combat and construction phases of the Corps of Engineers, as well as basic combat infantry training.

CLARK NATIONAL FOREST Divided into five sections in central and southeastern Missouri, the Clark National Forest covers approximately 802,500 acres of oak and pine-clad hills. Many highways lead into scenic hunting, fishing, camping and picnic areas throughout the forest.

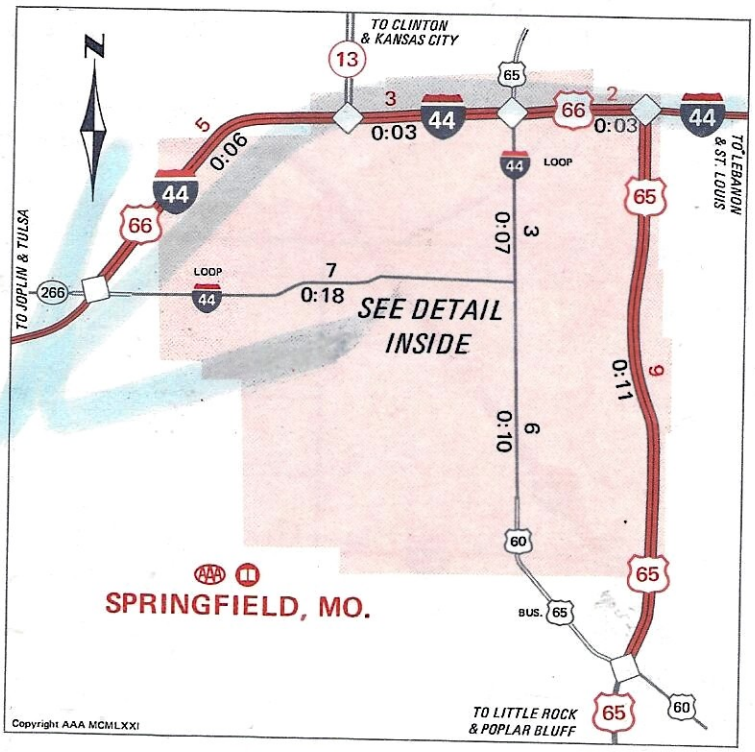

For Recommended Lodging, Dining Facilities and Points of Interest See: **AAA AK/KS/OK/MO TourBook**

SPRINGFIELD, MISSOURI

(pop. 120,096)

Besides its proximity to the Ozark vacation region, Springfield is noted as a dairy center. One of the world's largest milk plants is here, as is a division of Minnesota Mining and Manufacturing. The city is also a stockyard and packing plant center. Gospel Publishing Co. is among the largest publishers of religious material in the Nation.

Springfield has not always been an energetic industrial city. Until 1850, its isolation retarded its growth. However, it was at the junction of two important roads and it had a land office, so the increasing westward migration inevitably caused the town to prosper. Throughout the Civil War its strategic position made it a military objective for both armies; "Wild Bill" Hickok served here as scout and spy for the Federal forces.

Fantastic Caverns are 2 miles north of junction with I-44 and State 13, then 3 miles west at sign. Jeep tours are available through this electrically lighted cave. The Ozark Empire District Fair is staged in Springfield in August. Fellows, McDaniel and Springfield Lakes offer fishing, boating and picnicking. Springfield Art Museum, in Phelps Grove Park, features exhibits in painting and sculpture as well as other forms of art.

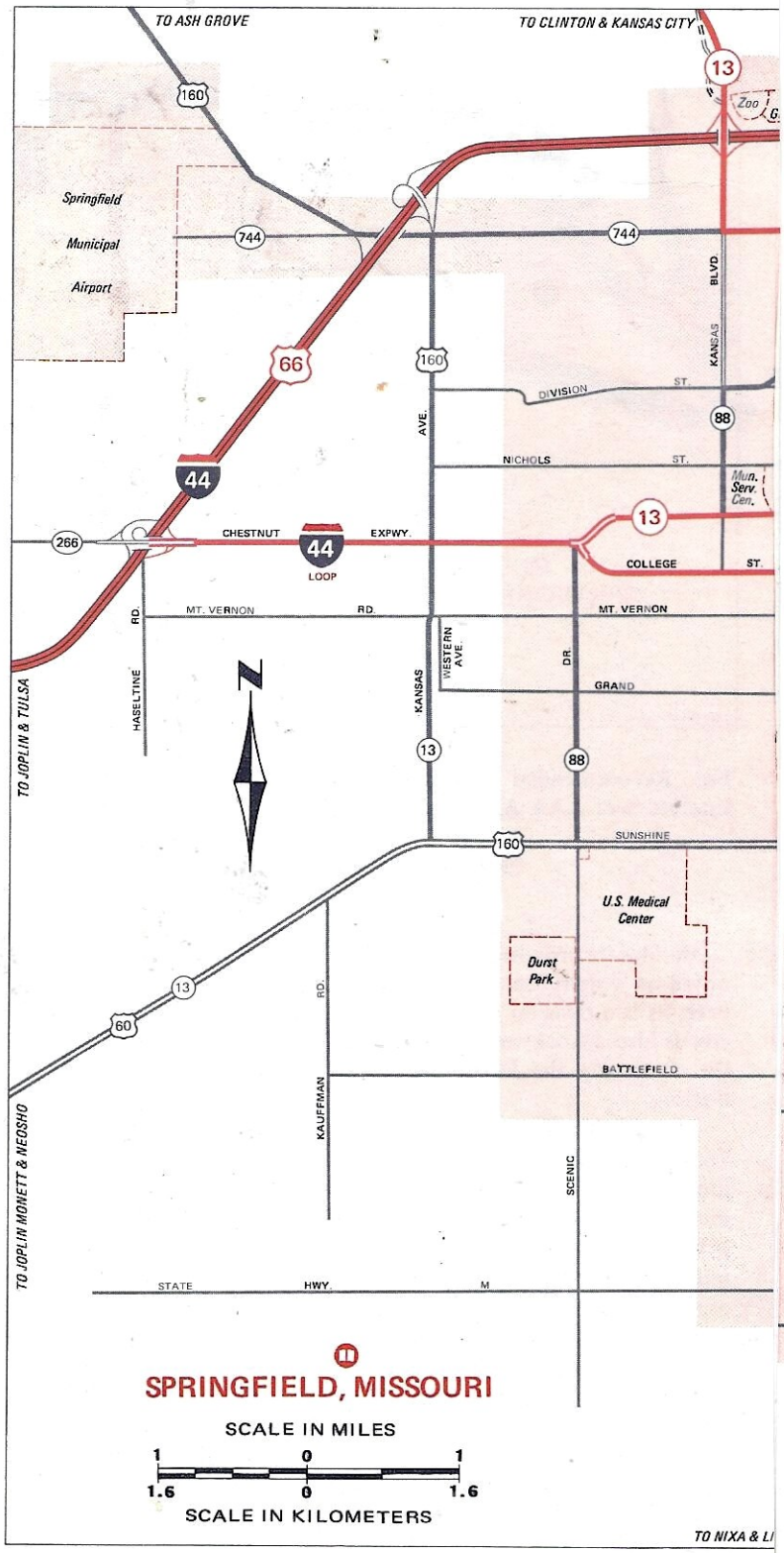

SPRINGFIELD, MISSOURI

SCALE IN MILES

1 0 1

1.6 0 1.6

SCALE IN KILOMETERS

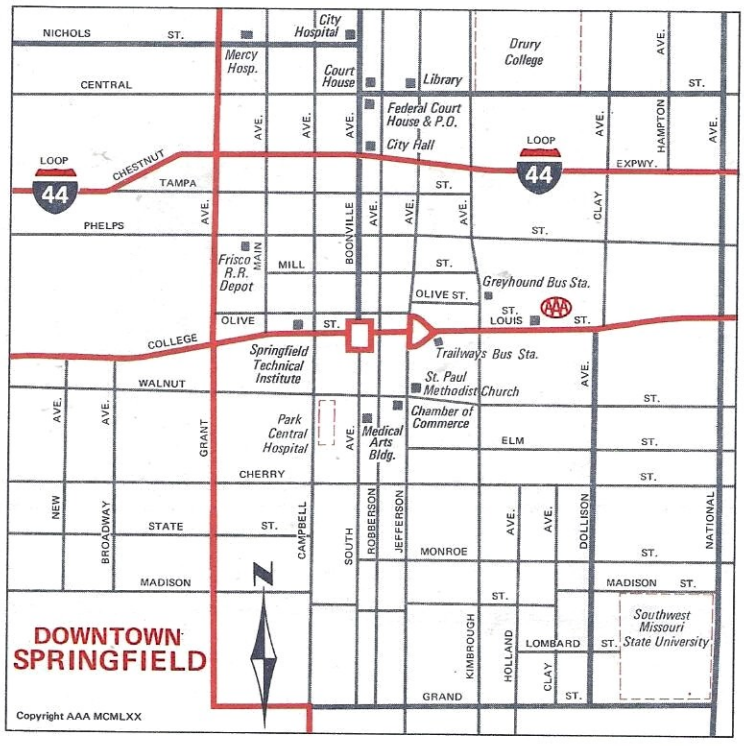
NICHOLS ST.
CENTRAL
City Hospital
Mercy Hosp.
Court House
Library
Drury College
AVE.
ST.
Federal Court House & P.O.
City Hall
LOOP
44
CHESTNUT
TAMPA
PHELPS
EXPWY.
HAMPTON
CLAY
BOONVILLE
Frisco R.R. Depot
MAIN
MILL
OLIVE
OLIVE ST.
Greyhound Bus Sta.
ST. LOUIS
COLLEGE
Springfield Technical Institute
Trailways Bus Sta.
St. Paul Methodist Church
WALNUT
Chamber of Commerce
ELM
Park Central Hospital
Medical Arts Bldg.
CHERRY
GRANT
NEW
BROADWAY
STATE
CAMPBELL
SOUTH
ROBBERSON
JEFFERSON
MONROE
DOLLISON
NATIONAL
MADISON
KIMBROUGH
HOLLAND
LOMBARD
GRAND
Southwest Missouri State University
DOWNTOWN SPRINGFIELD
Copyright AAA MCMLXX

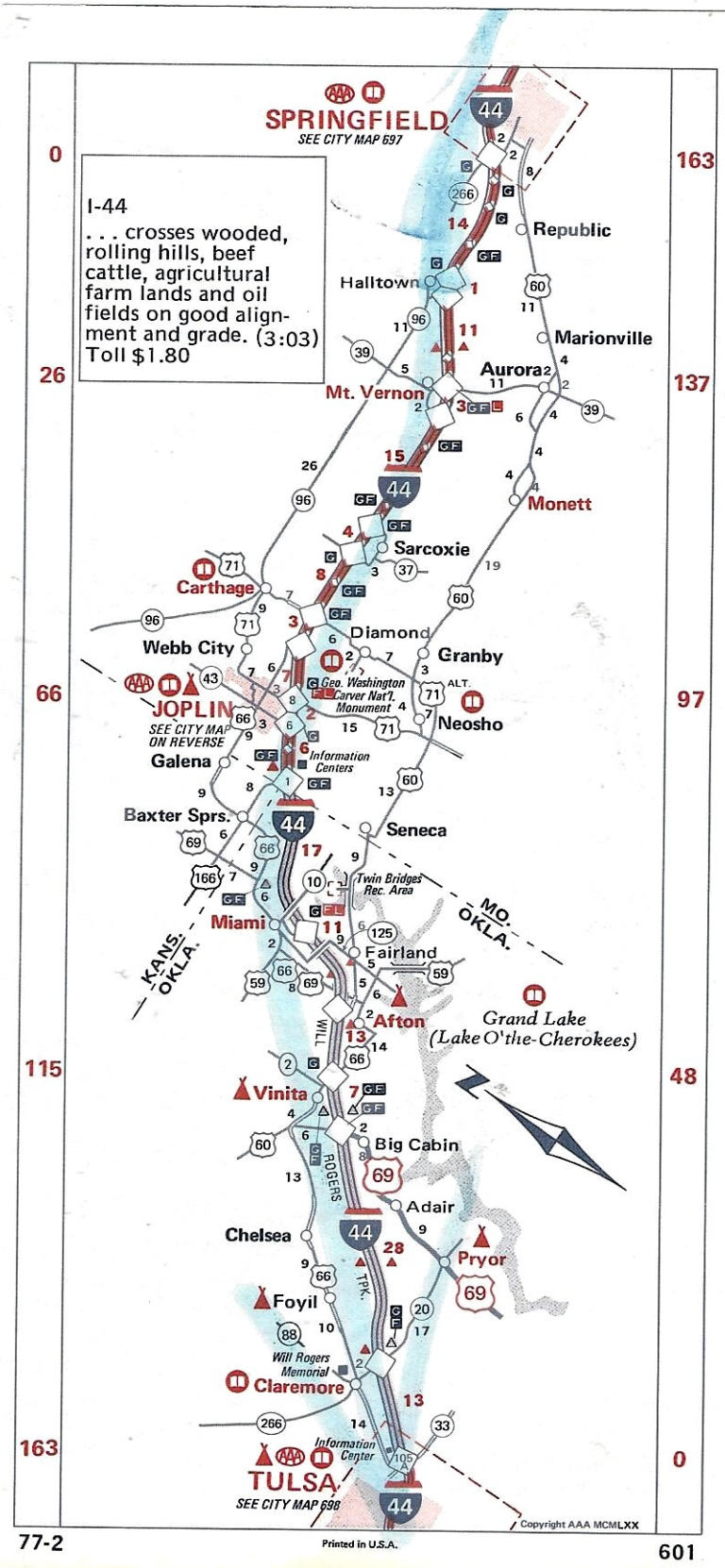
I-44
. . . crosses wooded, rolling hills, beef cattle, agricultural farm lands and oil fields on good alignment and grade. (3:03)
Toll $1.80
SPRINGFIELD
SEE CITY MAP 697
Republic
Halltown
Marionville
Aurora
Mt. Vernon
Monett
Sarcoxie
Carthage
Webb City
Diamond
Granby
JOPLIN
SEE CITY MAP ON REVERSE
Neosho
Geo. Washington Carver Nat'l. Monument
Information Centers
Galena
Baxter Sprs.
Seneca
Twin Bridges Rec. Area
Miami
Fairland
KANS.-OKLA.
MO.-OKLA.
Grand Lake (Lake O'the-Cherokees)
Afton
Vinita
Big Cabin
Adair
Chelsea
Pryor
Foyil
Will Rogers Memorial
Claremore
Information Center
TULSA
SEE CITY MAP 698
0
26
66
115
163
163
137
97
48
0
77-2
601
Copyright AAA MCMLXX
Printed in U.S.A.

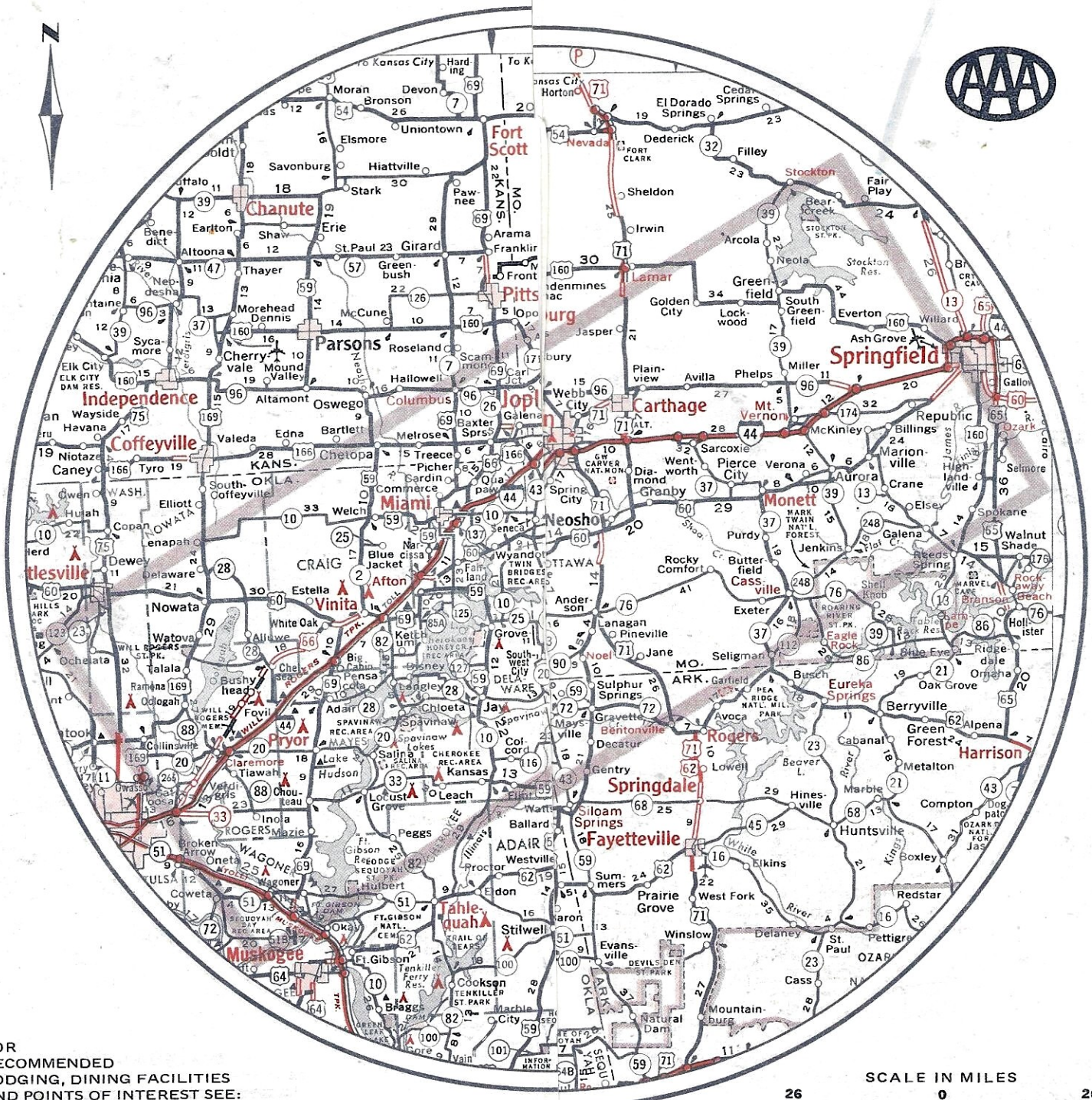
N
Fort Scott
Chanute
Parsons
Independence
Coffeyville
Miami
Afton
Vinita
Pryor
Claremore
Muskogee
Tahlequah
Stilwell
Jopl
Carthage
Springfield
Mt. Vernon
Monett
Neosho
Lamar
Nevada
Stockton
Golden City
Greenfield
Aurora
Marionville
Republic
Ash Grove
Willard
Billings
McKinley
Sarcoxie
Pierce City
Verona
Wentworth
Diamond
Granby
Spring City
Purdy
Jenkins
Galena
Walnut Shade
Rocky Comfort
Butterfield
Cassville
Exeter
Anderson
Lanagan
Pineville
Noel
Jane
Seligman
Eureka Springs
Berryville
Green Forest
Harrison
Oak Grove
Omaha
Alpena
Metalton
Cabanal
Busch
Avoca
Rogers
Bentonville
Gravette
Decatur
Gentry
Lowell
Springdale
Siloam Springs
Fayetteville
Sulphur Springs
Westville
Proctor
Eldon
Summers
Prairie Grove
West Fork
Elkins
Huntsville
Compton
Marble
Hinesville
Winslow
Evansville
Natural Dam
Mountainburg
Delaney
St. Paul
Cass
Redstar
Pettigrew
Boxley
Ozark
Jasper
Arcola
Neola
Sheldon
Irwin
Dederick
Filley
El Dorado Springs
Cedar
Fair Play
Bear Creek
Everton
Lockwood
Greenfield
Plainview
Avilla
Phelps
Miller
Webb City
Oswego
Altamont
Columbus
Baxter Sprs
Galena
Melrose
Bartlett
Edna
Valeda
Chetopa
Treece
Picher
Quapaw
Commerce
Welch
Seneca
Wyandotte
Twin Bridges Rec. Area
Blue Jacket
Fairland
Estella
White Oak
Grove
Southwest City
Delaware
Langley
Chloeta
Jay
Spavinaw
Spavinaw Rec. Area
Spavinaw Lakes
Salina
Cherokee Rec. Area
Kansas
Leach
Locust Grove
Colcord
Lake Hudson
Adair
Ballard
Peggs
Gibson Reservoir Sequoyah St. Park
Hulbert
Ft. Gibson
Ft. Gibson Dam
Ft. Gibson Nat'l. Cemetery
Trail of Tears
Tenkiller Ferry Res.
Cookson
Tenkiller St. Park
Braggs
Marble City
Inola
Mazie
Broken Arrow
Oneta
Wagoner
Coweta
Verdigris
Chouteau
Claremore
Tiawah
Collinsville
Owasso
Catoosa
Talala
Ramona
Odolgah
Watova
Nowata
Delaware
Dewey
Bartlesville
Ochelata
Hulah
Copan
Caney
Elk City
Elk City Dam Res.
Sycamore
Cherryvale
Mound Valley
Morehead
Dennis
Earlton
Altoona
Benedict
Neodesha
Thayer
Girard
St. Paul
Greenbush
Scammon
Hallowell
McCune
Roseland
Arma
Franklin
Pawnee
Stark
Hiattville
Savonburg
Elsmore
Uniontown
Bronson
Moran
Devon
Hardy
Kansas City
To K
Horton
Havana
Wayside
Niotaze
Tyro
Elliott
Lenapah
Quapaw
Big Cabin
Disney
Keetonville
Pensacola
Adair
Afton
Miami
Commerce
Picher
Treece
Chetopa
Edna
Valeda
Bartlett
Melrose
Baxter Sprs
Galena
Columbus
Oswego
Altamont
Labette
Cherryvale
Mound Valley
Sycamore

CARTHAGE (pop. 11,035). The principal industry here is the quarrying and fabricating of Carthage marble. Stages of the Civil War Battle of Carthage are shown by markers beginning on the base line, 8 miles north of town and a mile west of U.S. 71.

GEORGE WASHINGTON CARVER NATIONAL MONUMENT Located 2½ miles southwest of Diamond on County V, the monument preserves the birthplace of the man who distinguished himself in the field of botany and the teaching of scientific agriculture. A Carver dwelling and the family burial plot are on the grounds.

JOPLIN (pop. 39,256). The Joplin area offers numerous spring-fed fishing streams in scenic hill country. The discovery of lead in 1849 contributed to the city's early growth. Tri-State Mineral Museum displays local minerals and scale model replicas of lead-mining methods. Open daily except Mondays; free.

GRAND LAKE Heated and air-conditioned docks at this popular lake in the Ozarks of northeastern Oklahoma pamper comfort-minded fishermen. Officially named Lake O' the Cherokees, Grand Lake covers 59,200 acres, from the damsite on the Grand River northward 66 miles to Miami.

CLAREMORE (pop. 9,084). Known as a health resort, Claremore has several artesian mineral wells with properties regarded as beneficial in the treatment of rheumatism, arthritis and skin ailments.

Oologah, birthplace of Will Rogers, is northwest. Will Rogers Memorial, one mile west on State 88, stands on the site where the famous humorist had planned to build a home. His tomb is in a small garden in front of the memorial. Open daily; free. The celebrated Will Rogers Rodeo is held in late June.

J.M. Davis Gun Collection, 5th and Lynn Riggs Blvd., is one of the largest in the world. Also of interest is Long's Historical Museum which contains an exceptional collection of antiques and historical items including frontier and Indian relics, gun and coin collection and antique automobiles.

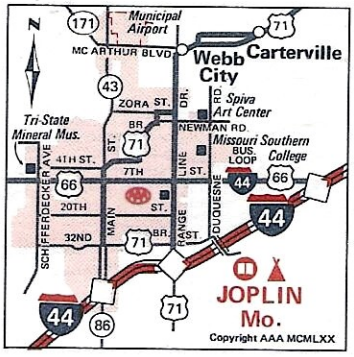

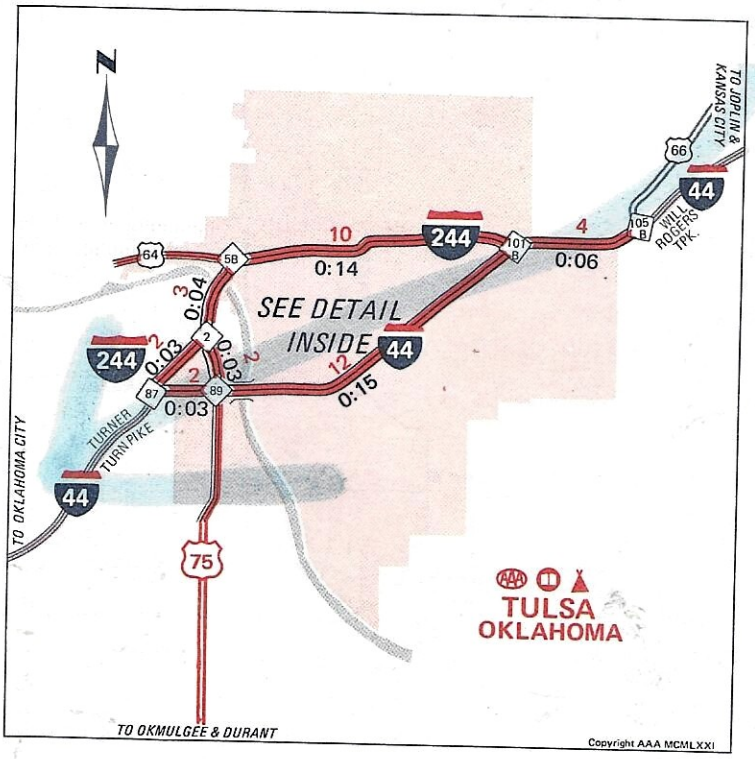

For Recommended Lodging, Dining Facilities and Points of Interest See: **AAA AK/KS/OK/MO TourBook**

TULSA, OKLAHOMA

(pop. 331,638)

Although no derricks are visible in Tulsa, it is known as the "Oil Capital of the World." Vast oilfields surround the city, supplying the basis for offices of nearly 850 oil companies as well as petroleum research centers, refineries and industries manufacturing oilfield equipment and supplies.

As early as 1879 a post office existed here. With the coming of the railroad in 1882, a village developed. Growth was hampered by Indian warfare, inadequate water, controversy about the railroad right of way and criminals. When the railroad terminal was moved to Sapulpa, Tulsa seemed to be inevitably doomed; but the discovery of oil saved the city. The International Petroleum Exposition is housed on permanent grounds which adjoin the 240-acre Tulsa Fair and Exposition grounds, site of the state fair which takes place early each October. Also here are headquarters of the United States Jaycees and University of Tulsa, famous for its school of petroleum engineering.

Among the city's 66 parks, covering 3,651 acres, is the Municipal Rose Garden with approximately 1,000 plants. Mohawk Park, 6 miles northeast via U.S. 169, is one of the country's largest municipally owned parks. It contains a zoo, 36-hole golf course,

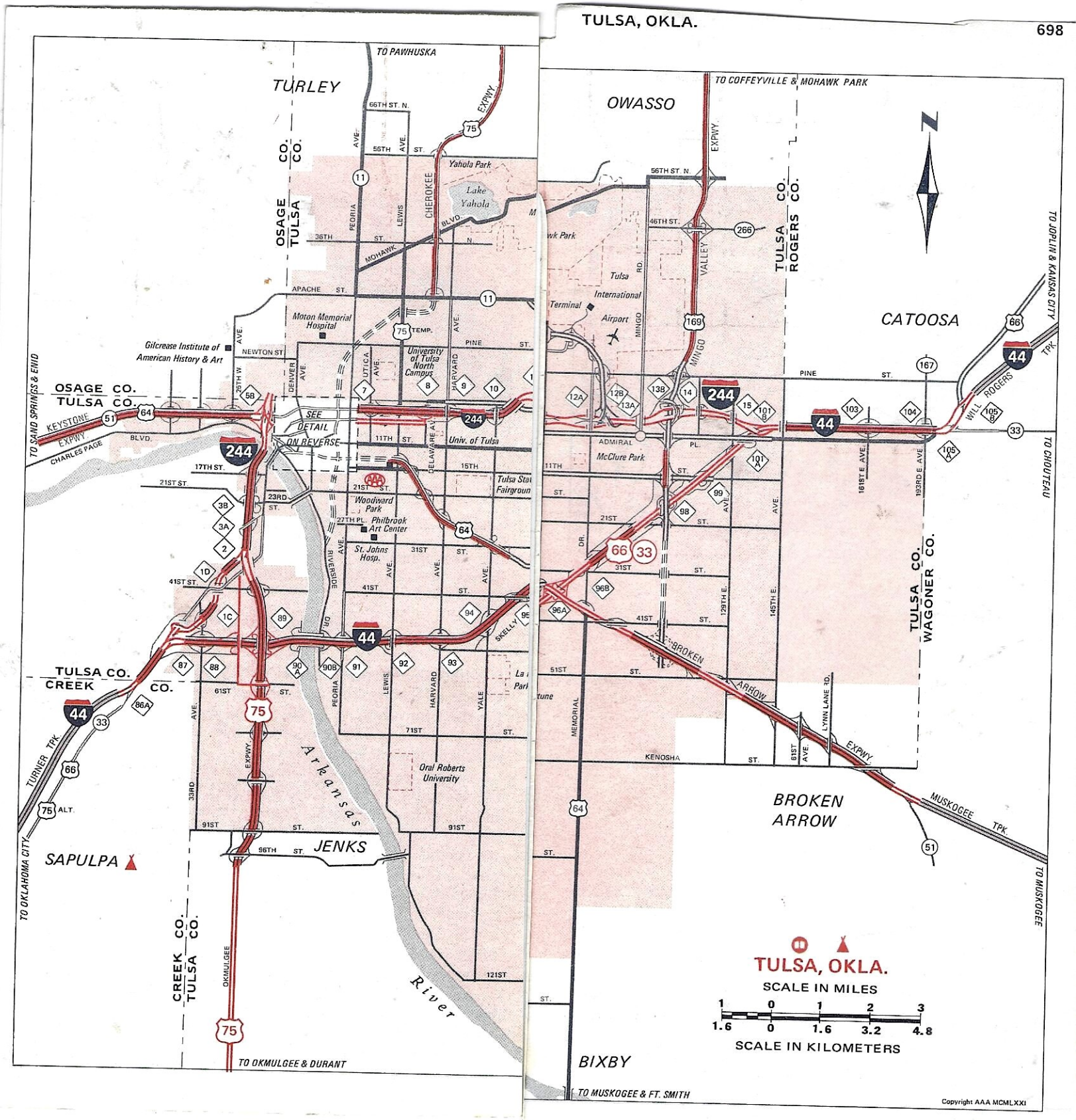
TO PAWHUSKA
TURLEY
OWASSO
TO COFFEYVILLE & MOHAWK PARK
TO JOPLIN & KANSAS CITY
TO CHOUTEAU
TO SAND SPRINGS & ENID
OSAGE CO.
TULSA CO.
CREEK CO.
ROGERS CO.
WAGONER CO.
CATOOSA
BROKEN ARROW
SAPULPA
JENKS
BIXBY
TO OKLAHOMA CITY
TO OKMULGEE & DURANT
TO MUSKOGEE & FT. SMITH
TO MUSKOGEE
Arkansas River
Yahola Park
Lake Yahola
Gilcrease Institute of American History & Art
Oral Roberts University
Univ. of Tulsa
Woodward Park
Philbrook Art Center
St. Johns Hosp.
Tulsa International Airport Terminal
McClure Park
SEE DETAIL ON REVERSE
TULSA, OKLA.
SCALE IN MILES
1 0 1 2 3
SCALE IN KILOMETERS
1.6 0 1.6 3.2 4.8
Copyright AAA MCMLXXI

picnic grounds, fishing, bridle trails and lagoon system with boating activities. Philbrook Art Center, 2727 S. Rockford Rd., is an elaborate estate housing permanent collections of Italian Renaissance and American Indian art, rooms in period decor and visiting exhibits.

74-2 698

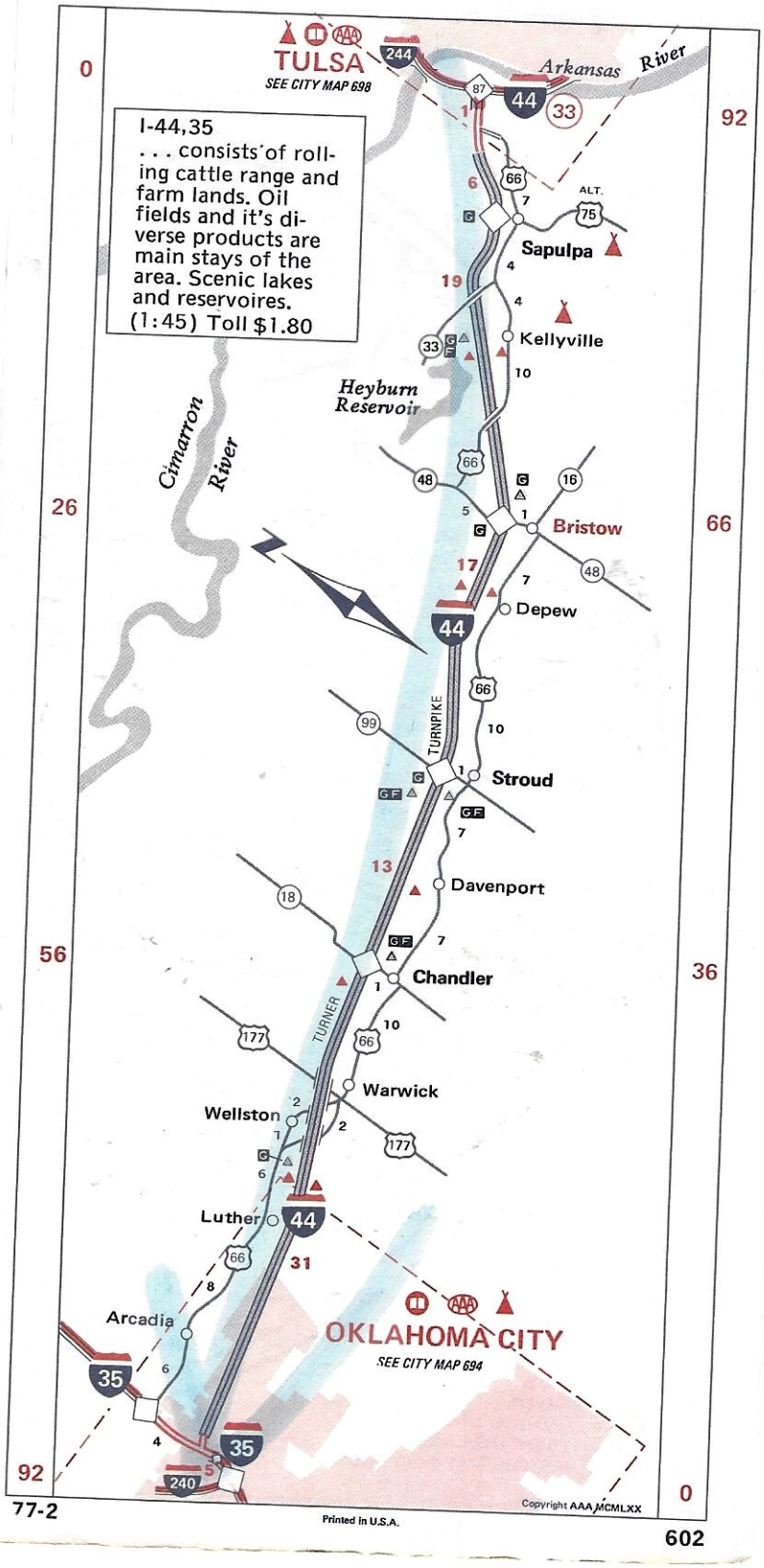
I-44,35
. . . consists of rolling cattle range and farm lands. Oil fields and it's diverse products are main stays of the area. Scenic lakes and reservoires.
(1:45) Toll $1.80
TULSA
SEE CITY MAP 698
Arkansas River
Sapulpa
Kellyville
Heyburn Reservoir
Cimarron River
Bristow
Depew
Stroud
Davenport
Chandler
Warwick
Wellston
Luther
Arcadia
OKLAHOMA CITY
SEE CITY MAP 694
TURNPIKE
TURNER
0
26
56
92
92
66
36
0
77-2
602
Printed in U.S.A.
Copyright AAA MCMLXX

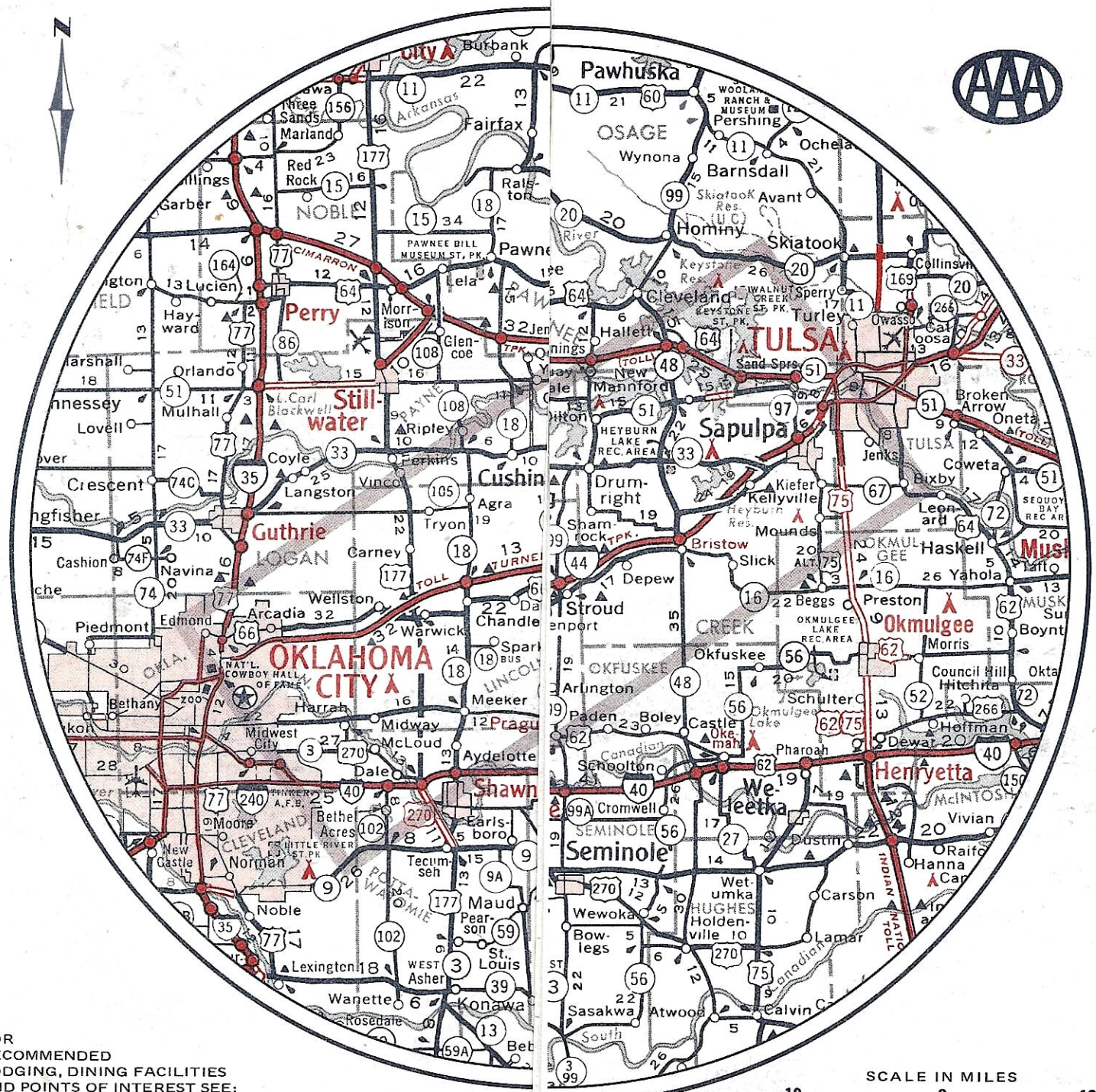

FOR
RECOMMENDED
LODGING, DINING FACILITIES
AND POINTS OF INTEREST SEE:
AAA AR/KS/OK/MO TourBook

SCALE IN MILES
19 0 19
30.6 0 30.6
SCALE IN KILOMETERS

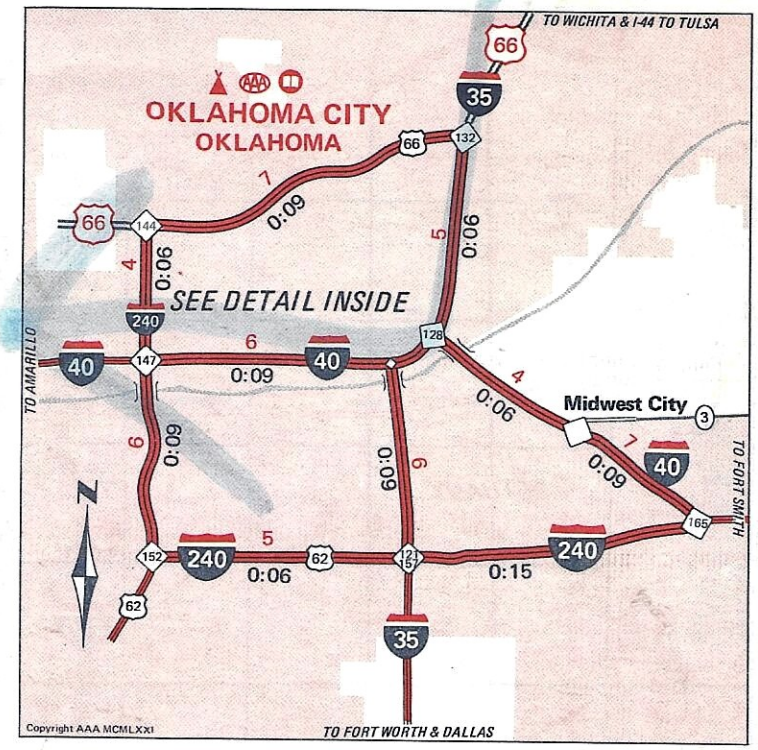

For Recommended Lodging, Dining Facilities and Points of Interest See: **AAA AK/KS/OK/MO TourBook**

OKLAHOMA CITY, OKLAHOMA

(pop. 366,481)

Capital of the state, Oklahoma City was founded in 1889 and settled almost overnight by 10,000 people when this territory was opened for settlement. Embracing 650 square miles, it is one of the largest cities in area in the United States.

The leading wholesale and distributing point for the entire state, the city ranks as one of the eight primary livestock markets in the country. Oklahoma City is noted as the location of two of the largest high gravity oilfields in the world. Over 2,000 wells, some more than a mile deep, adjoin or are within the city limits. Oil derricks stand in some of the residential districts in the community. Even the State Capitol Building is flanked by them, for it was unknowingly erected in the midst of a producing field.

National Cowboy Hall of Fame and Western Heritage Center is at 1700 N.E. 63rd St., just off U.S. 66. The center is sponsored by 17 western states to honor the men and women who made significant contributions to the development of the West and to preserve its heritage. Features of the center include "West of Yesterday," an exhibit which, through sight and sound, re-creates Indian and pioneer villages, mining and trapping scenes and a sod hut. An animated relief map of the United States shows the historic rela-

TO OKARCHE & WOODWARD
TO CRESCENT
Lake Hefner
NORTHWEST EXPWY.
GRAND BLVD.
Wiley Post Airport
63RD ST.
50TH ST.
WARR ACRES
Bapist Mem. Hospital
WEST EXPRESSWAY
36TH ST.
Lake Overholser
BETHANY
Will Rogers Park
23RD ST.
10TH ST.
Oklahoma State Fairgrounds
Art Center
RENO AVE.
STANLEY DRAPER EXPRESSWAY
North Canadian River
15TH ST.
Woodson Park
42ND ST.
NEWCASTLE ROAD
S.W. 59TH ST.
Will Rogers World Airport
89TH ST.
TO AMARILLO & WOODWARD
TO YUKON & EL RENO
TO AMARILLO
TO UNION CITY
TO WICHITA FA
OKLAHOMA CITY, OKLA.
SCALE IN MILES
1 0 1 2
1.6 0 1.6 3.2
SCALE IN KILOMETERS
Copyright AAA MCMLXX

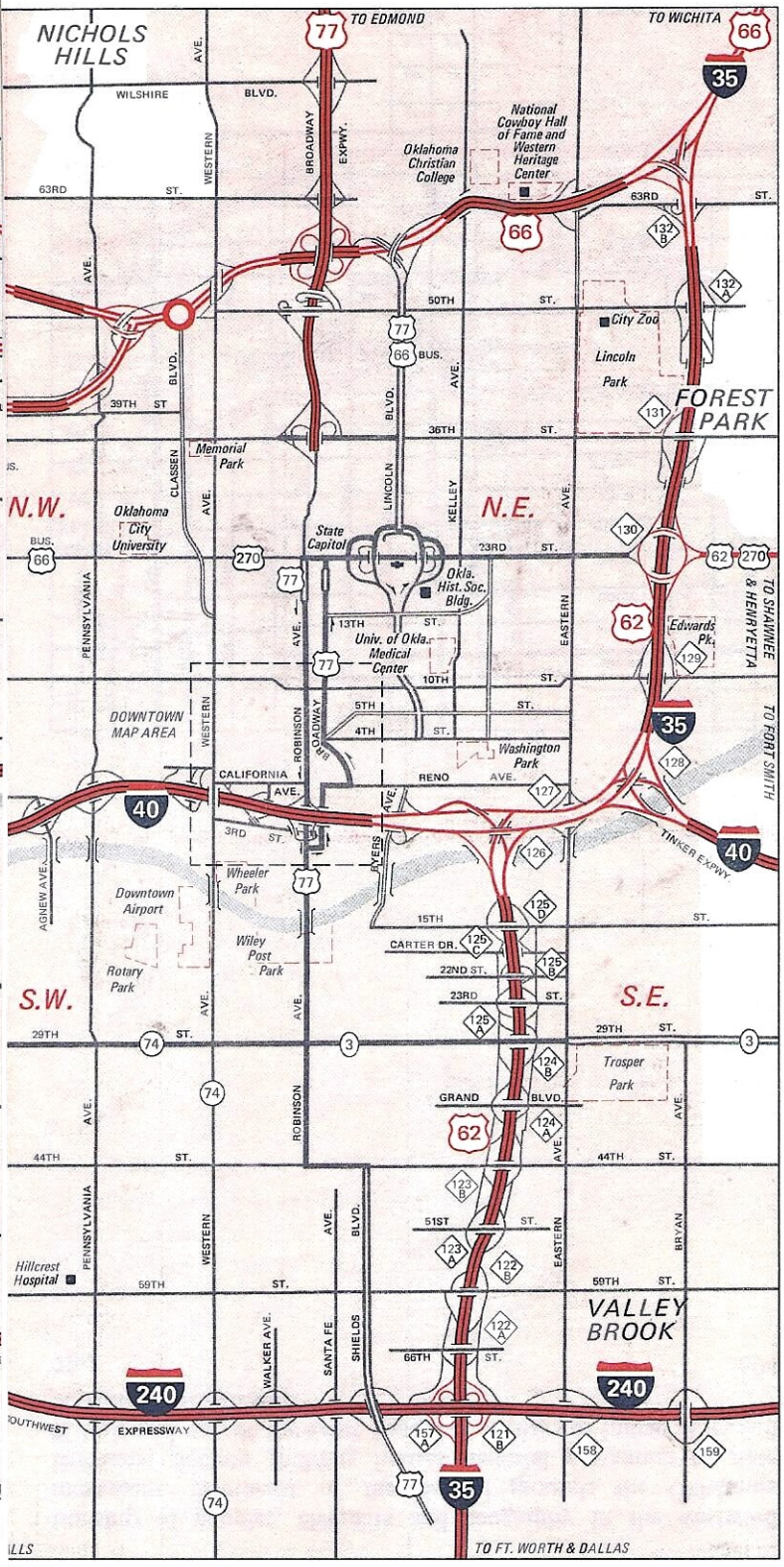
NICHOLS HILLS
TO EDMOND
TO WICHITA
WILSHIRE BLVD.
National Cowboy Hall of Fame and Western Heritage Center
Oklahoma Christian College
63RD ST.
50TH ST.
City Zoo
Lincoln Park
FOREST PARK
39TH ST
36TH ST.
Memorial Park
N.W.
N.E.
Oklahoma City University
State Capitol
23RD ST.
Okla. Hist. Soc. Bldg.
13TH ST.
Univ. of Okla. Medical Center
10TH ST.
Edwards Pk.
TO SHAWNEE & HENRYETTA
DOWNTOWN MAP AREA
5TH ST.
4TH ST.
Washington Park
CALIFORNIA AVE.
RENO AVE.
3RD ST.
TINKER EXPWY.
TO FORT SMITH
Wheeler Park
Downtown Airport
Wiley Post Park
Rotary Park
15TH ST.
CARTER DR.
22ND ST.
23RD ST.
S.W.
S.E.
29TH ST.
Trosper Park
GRAND BLVD.
44TH ST.
51ST ST.
Hillcrest Hospital
59TH ST.
VALLEY BROOK
66TH ST.
SOUTHWEST EXPRESSWAY
TO FT. WORTH & DALLAS

tionship of peoples, elements and geography in the westward movement. Southeast of the capitol grounds the Oklahoma Historical Society Building houses material pertaining to state history and one of the most complete displays of Indian relics and documents in America.

72-2

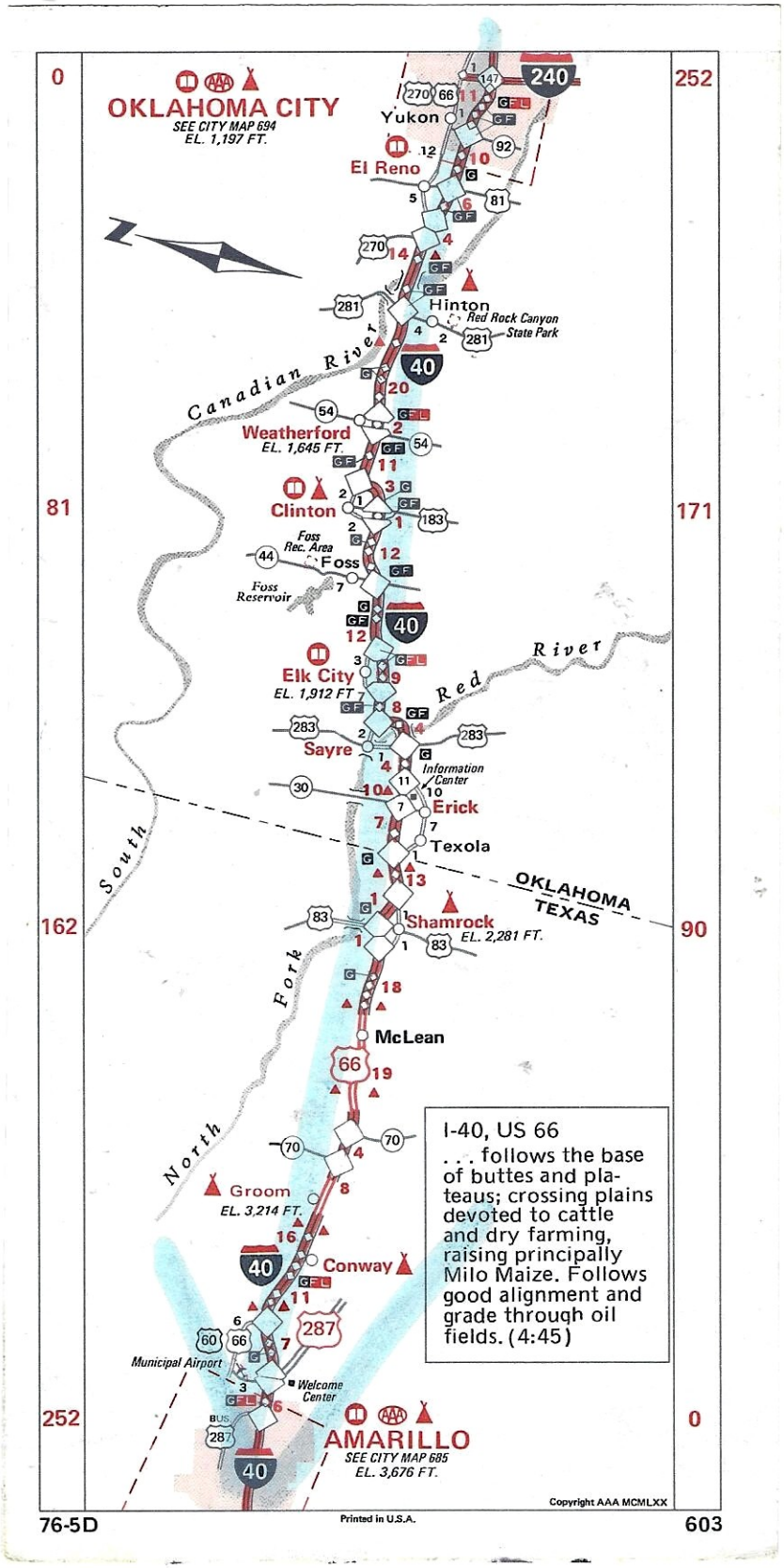
OKLAHOMA CITY
SEE CITY MAP 694
EL. 1,197 FT.
Yukon
El Reno
Hinton
Red Rock Canyon State Park
Canadian River
Weatherford
EL. 1,645 FT.
Clinton
Foss Rec. Area
Foss
Foss Reservoir
Elk City
EL. 1,912 FT.
Red River
Sayre
Information Center
Erick
Texola
OKLAHOMA
TEXAS
South Fork
Shamrock
EL. 2,281 FT.
McLean
North Fork
Groom
EL. 3,214 FT.
Conway
Municipal Airport
Welcome Center
AMARILLO
SEE CITY MAP 685
EL. 3,676 FT.
I-40, US 66
. . . follows the base of buttes and plateaus; crossing plains devoted to cattle and dry farming, raising principally Milo Maize. Follows good alignment and grade through oil fields. (4:45)
0
81
162
252
252
171
90
0
Copyright AAA MCMLXX
76-5D
Printed in U.S.A.
603

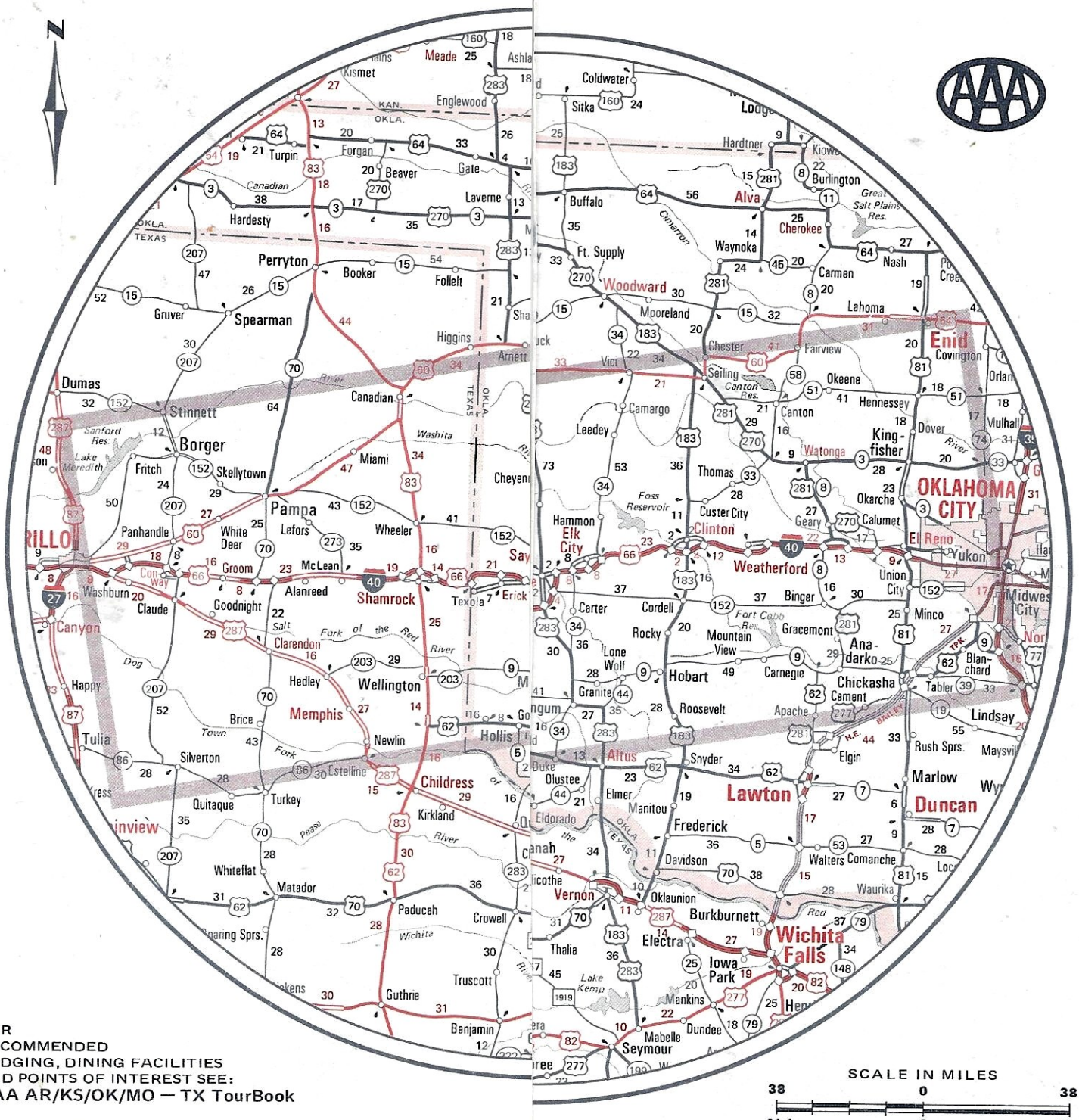

FOR
RECOMMENDED
LODGING, DINING FACILITIES
AND POINTS OF INTEREST SEE:
AAA AR/KS/OK/MO — TX TourBook

EL RENO (pop. 14,510). On the south bank of the North Canadian River, El Reno is a railroad center with car-rebuilding shops. Nearby is the Cheyenne and Arapaho Agency and School.

Fort Reno, 5 miles west on U.S. 66 and 270 then 1½ miles north, covers 9,600 acres. Established as a frontier fort in the early 1870's, it was later used as an Army Reserve Station. Fort Reno is now an Agricultural and Livestock Experiment Station under the direction of the U.S. Department of Agriculture and Oklahoma State University.

State Game Farm, one of the largest quail and pheasant hatcheries in the world, is 3 miles north off U.S. 81 at Darlington. The first Indian agency in Oklahoma was located here. An exhibit of artifacts may be seen in the office; guided tours are offered.

CLINTON (pop. 8,513). Built within a bend of the Washita River, Clinton is the shipping center of the surrounding cotton, wheat and cattle industry. Nearby is Clinton-Sherman Air Force Base. A lake, impounded by Foss Dam, provides water sports. At the northern end of the lake is the Washita National Wildlife Refuge for migratory waterfowl.

An attractive display of pioneer and Indian artifacts can be seen at the Western Trails Museum.

ELK CITY (pop. 7,323). Oil and gas production and agriculture are the principal industries in this area. Sandstone Creek, the first upstream flood control prevention program in the world, is 5 miles north. The Elk City Rodeo is held on Labor Day weekend.

Old Town Museum, 2 miles southwest on U.S. 66, consists of an authentic gingerbread ranch house with period furnishings, antiques and Indian and pioneer artifacts including an old schoolroom.

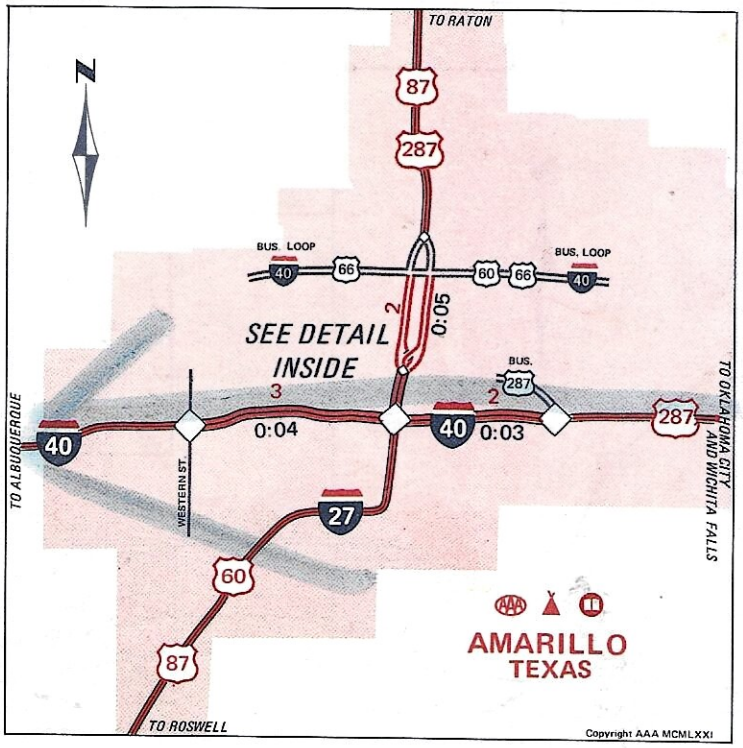

For Recommended Lodging, Dining Facilities and Points of Interest See: **AAA TEXAS TourBook**

AMARILLO, TEXAS

(pop. 127,010)

Amarillo is the capital of the oil and gas industry of the Texas Panhandle region. Pipelines from adjacent fields extend as far as the east coast. The city has one of the largest helium plants in the world and one of the world's largest carbon black plants is nearby. International Helium Centennial Time Columns Monument, east side of town, I-40 at Nelson St., is a six-story stainless steel commemoration of the discovery of helium in 1868. The monument contains sealed time capsules filled with data related to this odorless, colorless gas. An adjacent public pavilion features exhibits on the use of helium in industry, medicine, defense and atmospheric, marine and outer space exploration.

Boy's Ranch, 35 miles from Amarillo, was founded in 1939 by Carl Farley and is now a home for boys of unfortunate circumstances. Once the site of Tascosa, a bustling watering center for the surrounding cattle country, the ranch is now home to more than 300 boys. Virtually all the work on the ranch is done by the boys themselves, even the erection of new buildings.

The 417-acre Amarillo Medical Center on the west edge of town is composed of eight institutions, including a veteran's hospital.

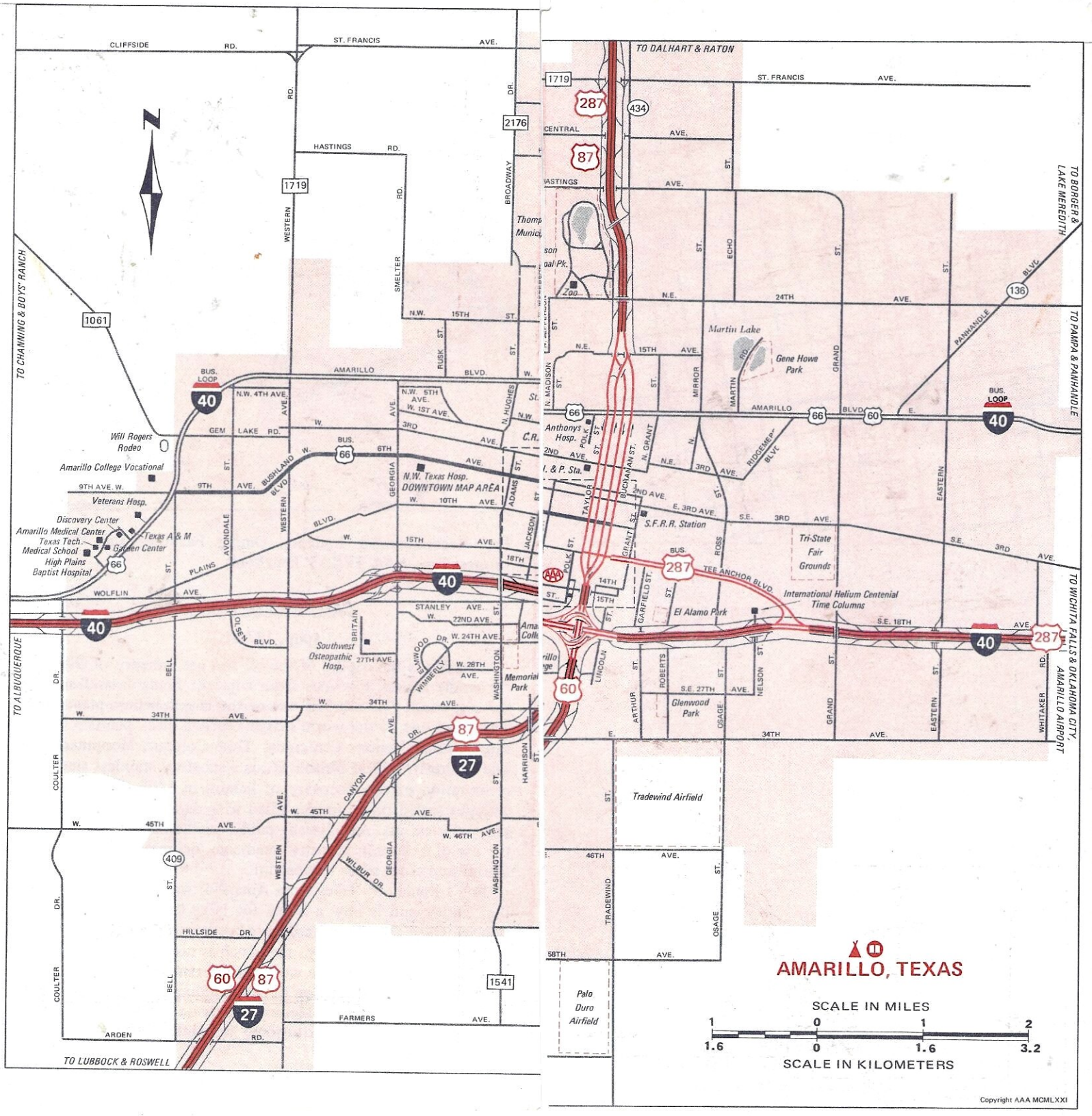

Copyright AAA MCMLXXI

Amarillo Garden Center, 5 miles west on U.S. 66, is part of the medical center. It presents floral displays of Amarillo's 10 garden clubs and features special flower shows throughout the year.

72-2

685

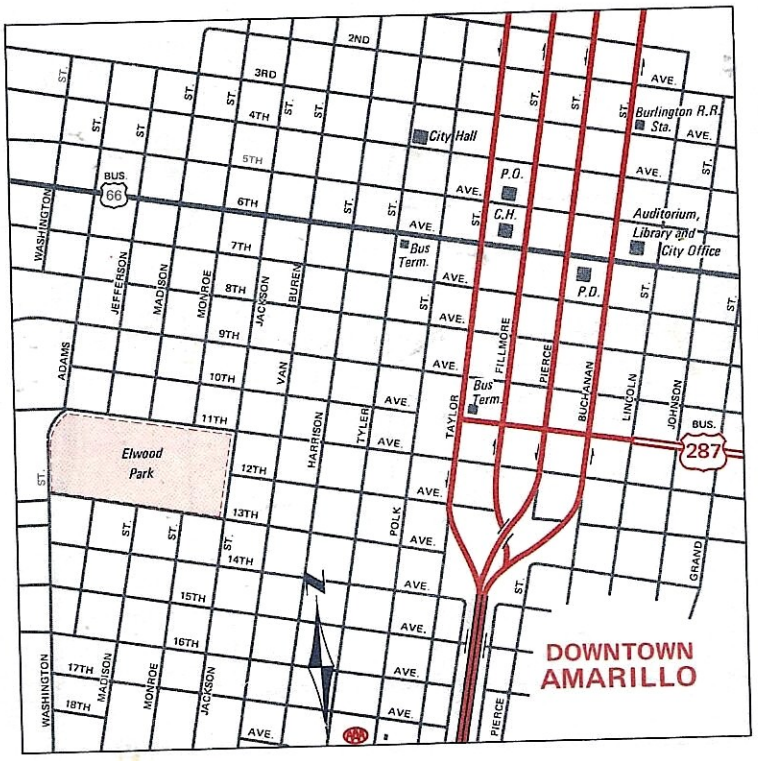

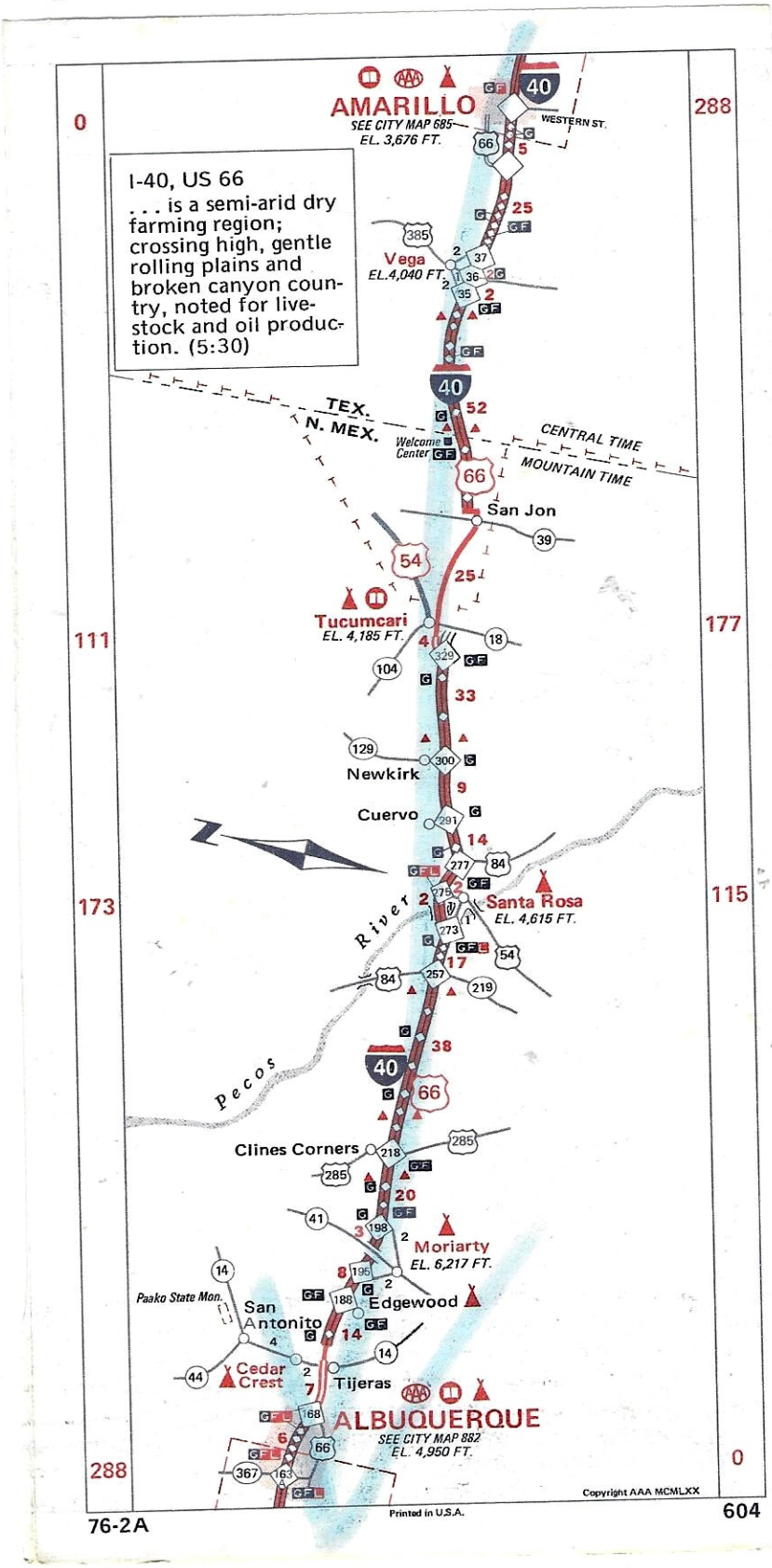
I-40, US 66
. . . is a semi-arid dry farming region; crossing high, gentle rolling plains and broken canyon country, noted for livestock and oil production. (5:30)
AMARILLO
SEE CITY MAP 685
EL. 3,676 FT.
WESTERN ST.
Vega
EL.4,040 FT.
TEX.
N. MEX.
CENTRAL TIME
MOUNTAIN TIME
Welcome Center
San Jon
Tucumcari
EL. 4,185 FT.
Newkirk
Cuervo
Santa Rosa
EL. 4,615 FT.
River
Pecos
Clines Corners
Moriarty
EL. 6,217 FT.
Paako State Mon.
San Antonito
Edgewood
Cedar Crest
Tijeras
ALBUQUERQUE
SEE CITY MAP 882
EL. 4,950 FT.
0
111
173
288
288
177
115
0
Copyright AAA MCMLXX
Printed in U.S.A.
76-2A
604

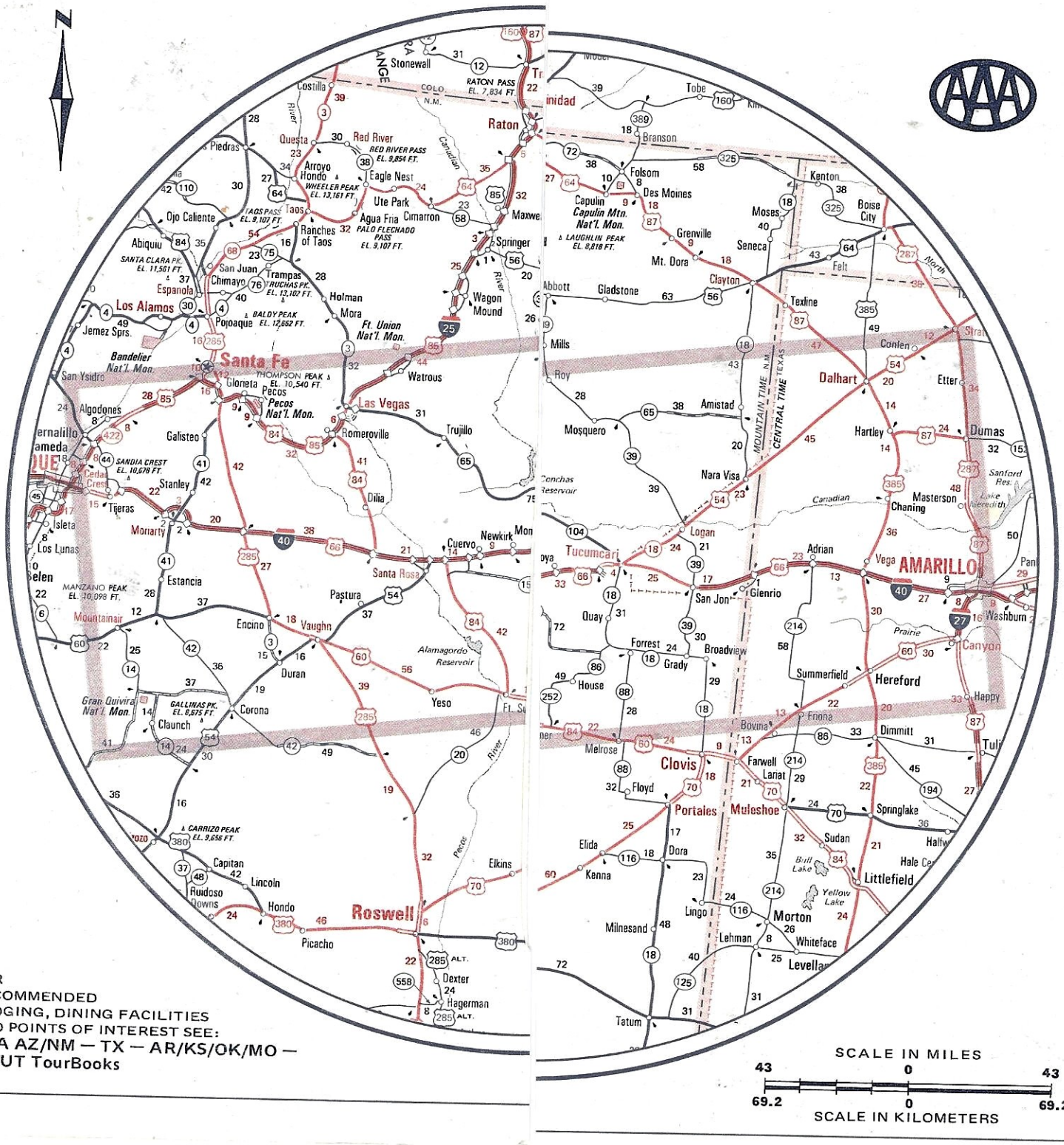

FOR RECOMMENDED LODGING, DINING FACILITIES AND POINTS OF INTEREST SEE:
AAA AZ/NM — TX — AR/KS/OK/MO — CO/UT TourBooks

SCALE IN MILES
43 0 43
69.2 0 69.2
SCALE IN KILOMETERS

TUCUMCARI (pop. 7,189). A direct benefit of the Tucumcari Irrigation Project, over 47,500 acres in this arid region are now under cultivation. With water supplied by Conchas Reservoir 31 miles northwest, alfalfa, grain sorghum, cotton, melons and truck crops are grown. Tucumcari (TOO-cum-carry) is in Quay County, a leading cattle-raising area.

Indian and western frontier artifacts are displayed at the Tucumcari Historical Museum, two blocks north of U.S. 66 at Adams Street.

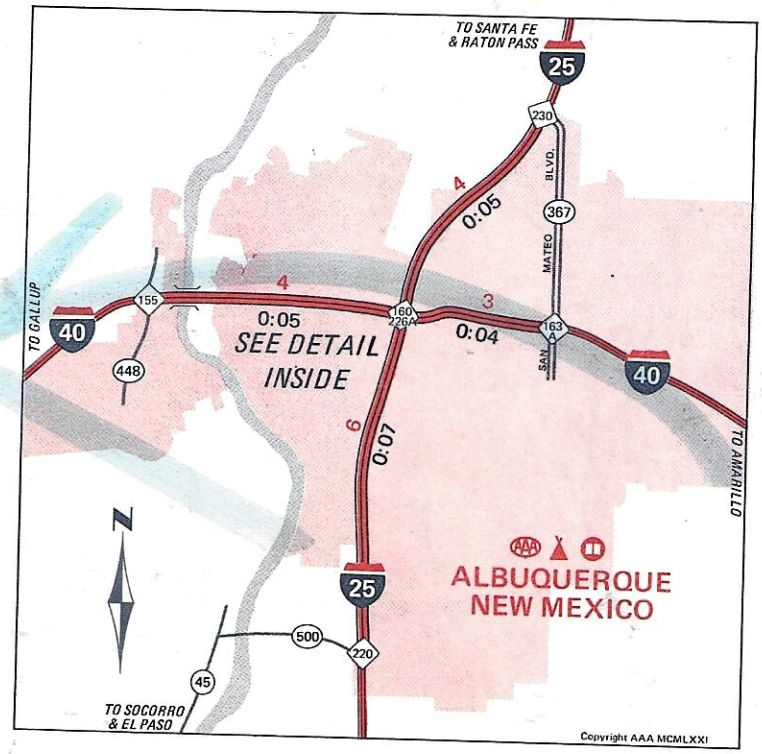

For Recommended Lodging, Dining Facilities and Points of Interest See: **AAA AZ/NM TourBook**

ALBUQUERQUE, NEW MEXICO

(pop. 243,751)

New Mexico's largest city, Albuquerque (AL-bu-ker-ke) seems to have spread like desert tumbleweed. The Old Town, founded over 250 years ago, retained its sleepy, withdrawn character when the coming of the railroad in 1880 started a brawling, lusty growth to the east. In 1950 this newer, more vigorous section annexed Old Town and Albuquerque is still growing. Activities at Kirtland Air Force Base and at Sandia Base have drawn crowds of residents to a town regarded for years as a health and tourist resort.

There are many interesting drives from Albuquerque to the Indian pueblos of Isleta, Sandia, San Felipe, Santo Domingo and others. A 65-mile drive to Jemez Springs passes a Navajo trading post, hot springs, Jemez Pueblo, an ancient ruin, many unusual rock formations and the Valle Grande volcanic crater. Accessible by an all-paved, all-weather road, Sandia Crest (10,378 ft.) offers spectacular views of Albuquerque, the Rio Grande Valley and the distant mountains. Sandia Peak (10,378), which offers similar views, ski runs and a restaurant, is accessible by tramway or chair lift. The tram ascends the west face of the mountain from a base terminal about 13 miles northeast of Albuquerque's center. The

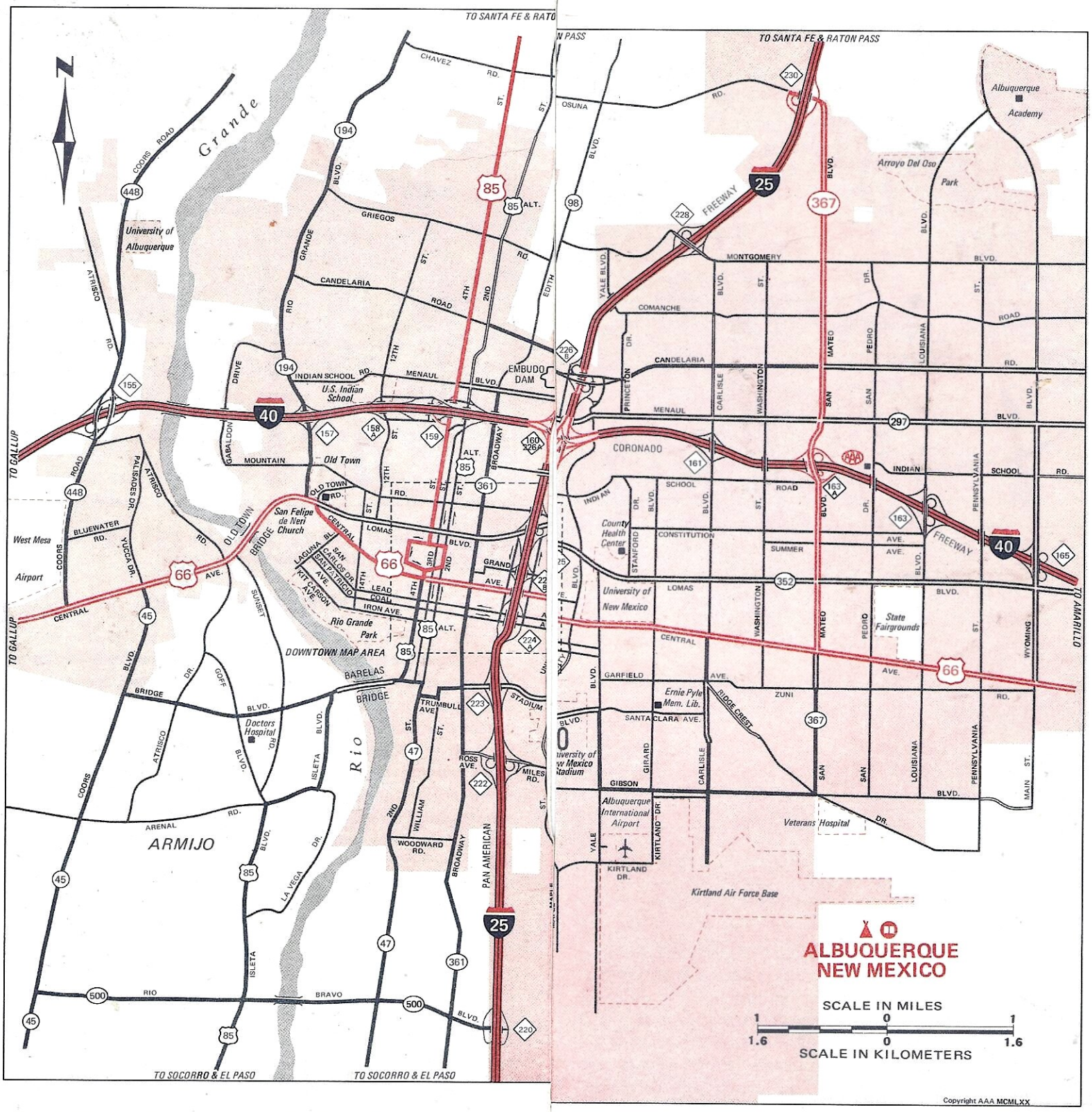

Copyright AAA MCMLXX

1½-mile chair lift ascends the northeast face of Sandia Peak from a base terminal on State 44 near the access road to Sandia Crest.

The University of New Mexico, near downtown Albuquerque, is noted for its distinctive pueblo-type architecture. The U.S. Indian service, a large Indian school and hospital, and the Southwest Regional Headquarters of the Forest Service are in Albuquerque. It is also the headquarters for Cibola National Forest.

72-1

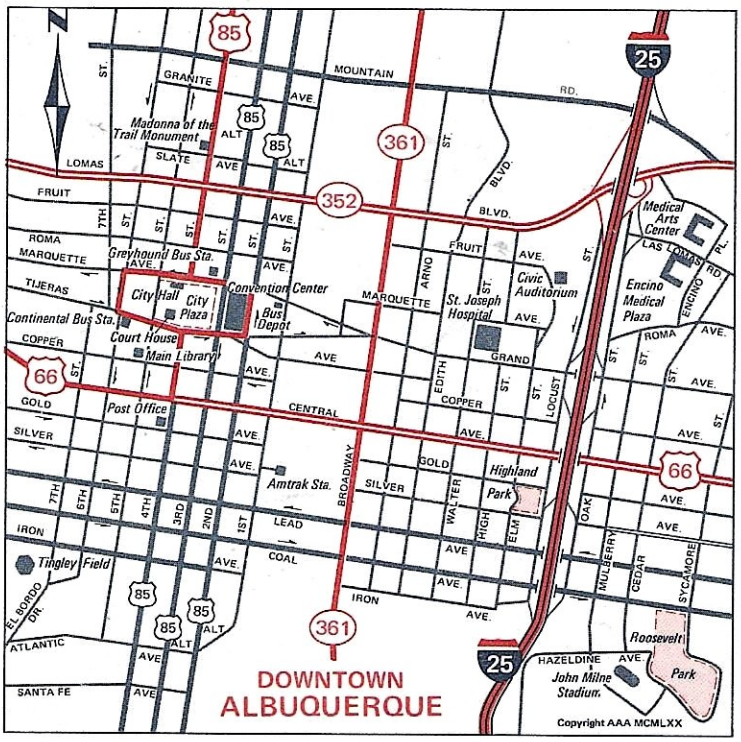

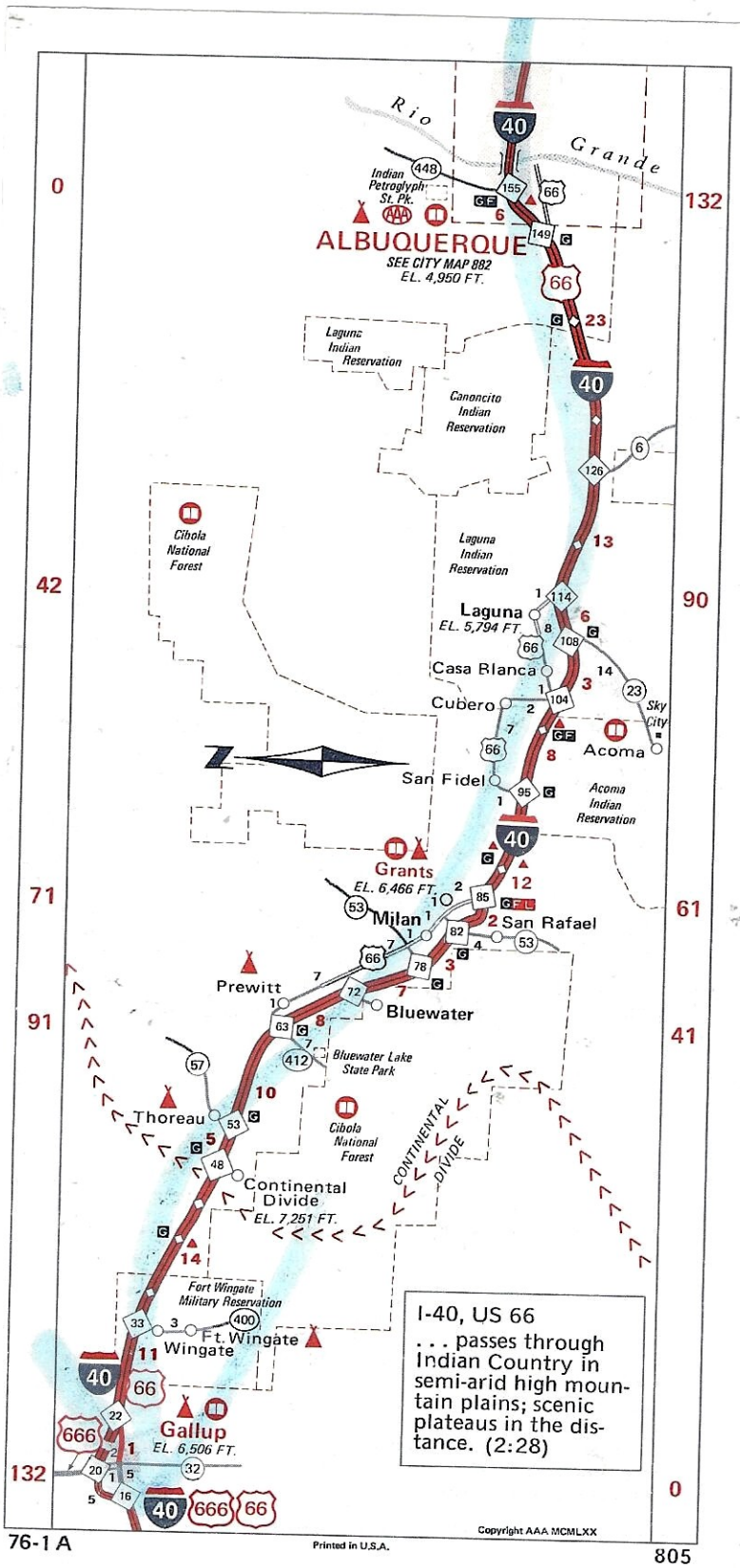
Rio Grande
ALBUQUERQUE
SEE CITY MAP 882
EL. 4,950 FT.
Indian Petroglyph St. Pk.
Laguna Indian Reservation
Canoncito Indian Reservation
Cibola National Forest
Laguna
EL. 5,794 FT.
Casa Blanca
Cubero
Sky City
Acoma
San Fidel
Acoma Indian Reservation
Grants
EL. 6,466 FT.
Milan
San Rafael
Prewitt
Bluewater
Bluewater Lake State Park
Thoreau
Continental Divide
EL. 7,251 FT.
CONTINENTAL DIVIDE
Fort Wingate Military Reservation
Ft. Wingate
Gallup
EL. 6,506 FT.
0
42
71
91
132
132
90
61
41
0
I-40, US 66
. . . passes through Indian Country in semi-arid high mountain plains; scenic plateaus in the distance. (2:28)
Copyright AAA MCMLXX
Printed in U.S.A.

76-1 A

805

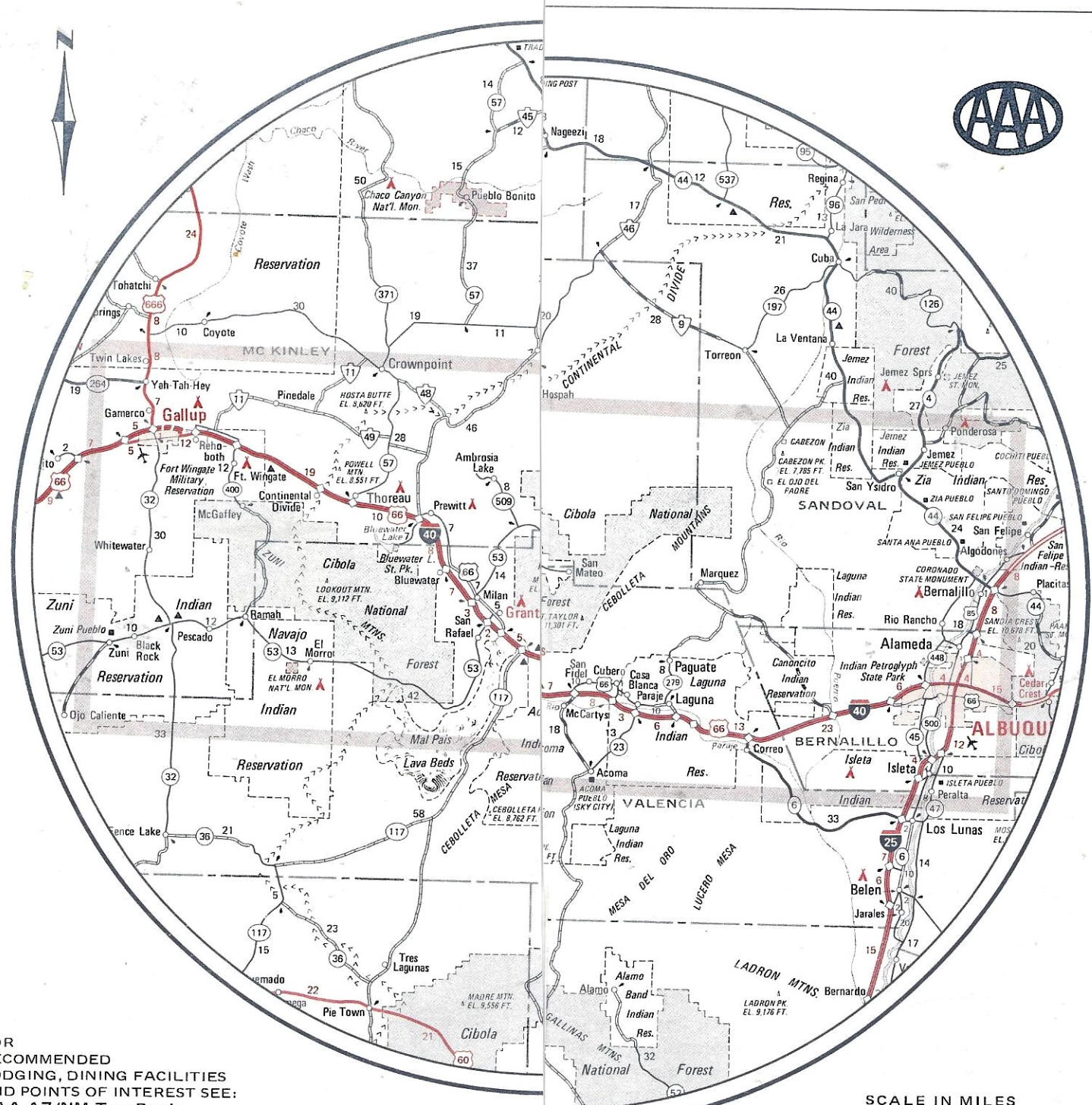

FOR
RECOMMENDED
LODGING, DINING FACILITIES
AND POINTS OF INTEREST SEE:
AAA AZ/NM TourBook

SCALE IN MILES
21 0 21
33.8 0 33.8
SCALE IN KILOMETERS

ACOMA Said to be the oldest continuously inhabited site in the country, Acoma was a well-established pueblo when Coronado reached New Mexico in 1540. The Sky City lies 65 miles south and west of Albuquerque by I-40 and State 23, an all-weather gravel road to the base of the mesa from which an easy footpath and a steep but passable road lead to the top. Acoma is closed for about 4 days in July for private religious ceremonies.

GRANTS (pop. 8,768). In 20 years Grants has developed from a farming community to a thriving uranium town. The uranium reserves in the area are among the world's largest. A large perlite mining and milling operation adds to Grant's economy.

CIBOLA NATIONAL FOREST Mountain ranges rising from the desert are scattered through the 1,700,000 acres of the Cibola (SEE-bo-la) National Forest in central and western New Mexico. Extending from Sandia Crest is a 10,000-square-mile panorama that includes a view of the Albuquerque-Santa Fe area as well as mountain ranges 200 miles distant.

There is fishing in Bluewater and McGaffey Lakes; hunting is available. Skiing is popular at Sandia Recreation and Ski Area in the Sandia Mountains. Picnic sites and campgrounds are in the forest.

GALLUP (pop. 14,596). Tribal fires surrounding Gallup each August announce the Intertribal Indian Ceremonial. For 4 days and 3 nights, members of as many as 20 different tribes perform dance rituals and chants, display their arts and handicrafts and participate in rodeos. Parades are held Friday and Saturday mornings. The program opens the second Thursday of August.

In a valley bordered by fantastic red cliffs, Gallup is a center for Southwest Indian trading. The Navajo Indian Reservation, northwest of the city, contains many well-preserved prehistoric ruins.

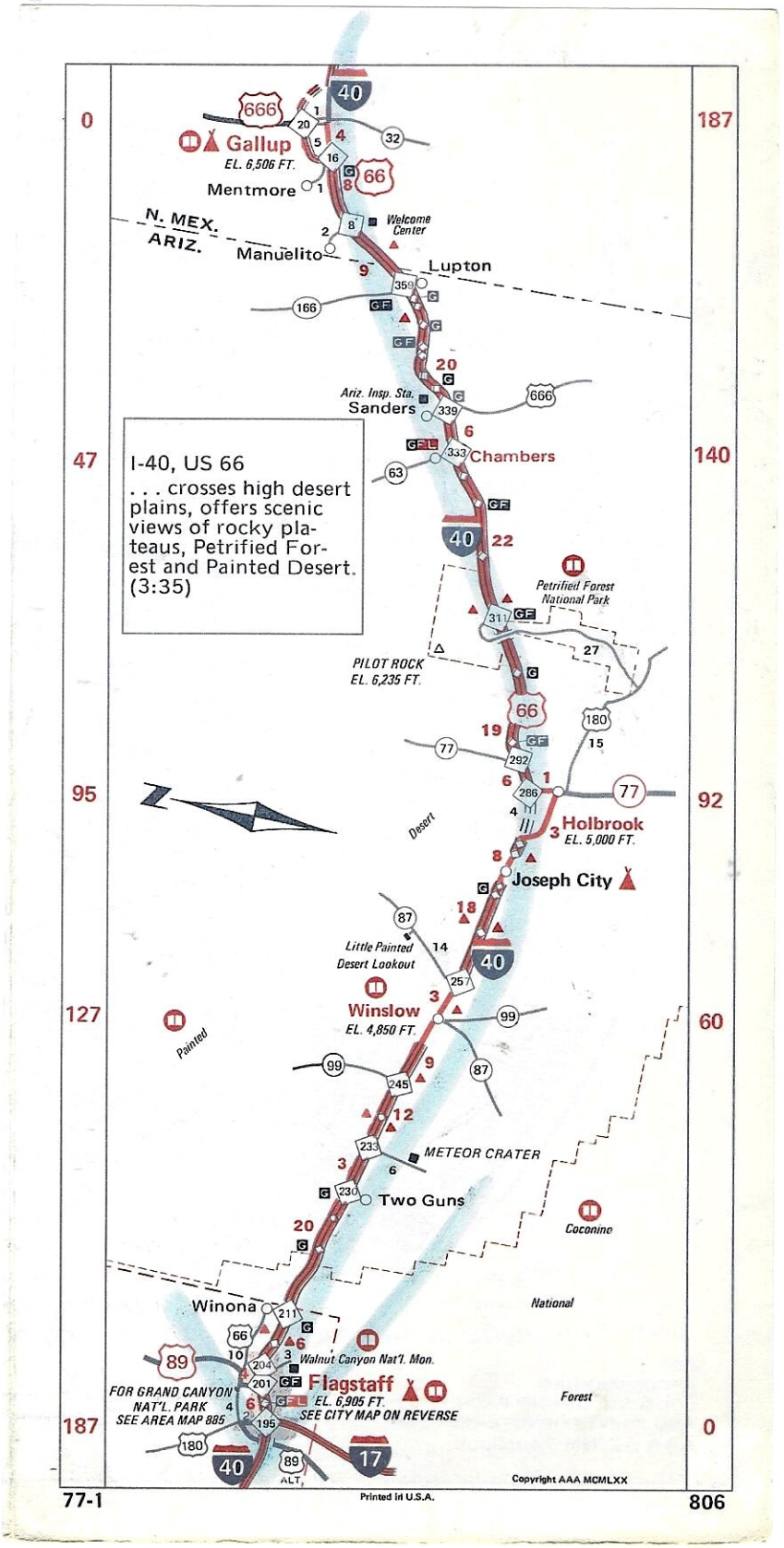
I-40, US 66
. . . crosses high desert plains, offers scenic views of rocky plateaus, Petrified Forest and Painted Desert. (3:35)
Gallup
EL. 6,506 FT.
Mentmore
N. MEX.
ARIZ.
Manuelito
Welcome Center
Lupton
Ariz. Insp. Sta.
Sanders
Chambers
Petrified Forest National Park
PILOT ROCK
EL. 6,235 FT.
Holbrook
EL. 5,000 FT.
Joseph City
Little Painted Desert Lookout
Winslow
EL. 4,850 FT.
Painted Desert
METEOR CRATER
Two Guns
Coconino National Forest
Winona
Walnut Canyon Nat'l. Mon.
Flagstaff
EL. 6,905 FT.
SEE CITY MAP ON REVERSE
FOR GRAND CANYON NAT'L. PARK
SEE AREA MAP 885
0
47
95
127
187
187
140
92
60
0
Copyright AAA MCMLXX
Printed in U.S.A.
77-1
806

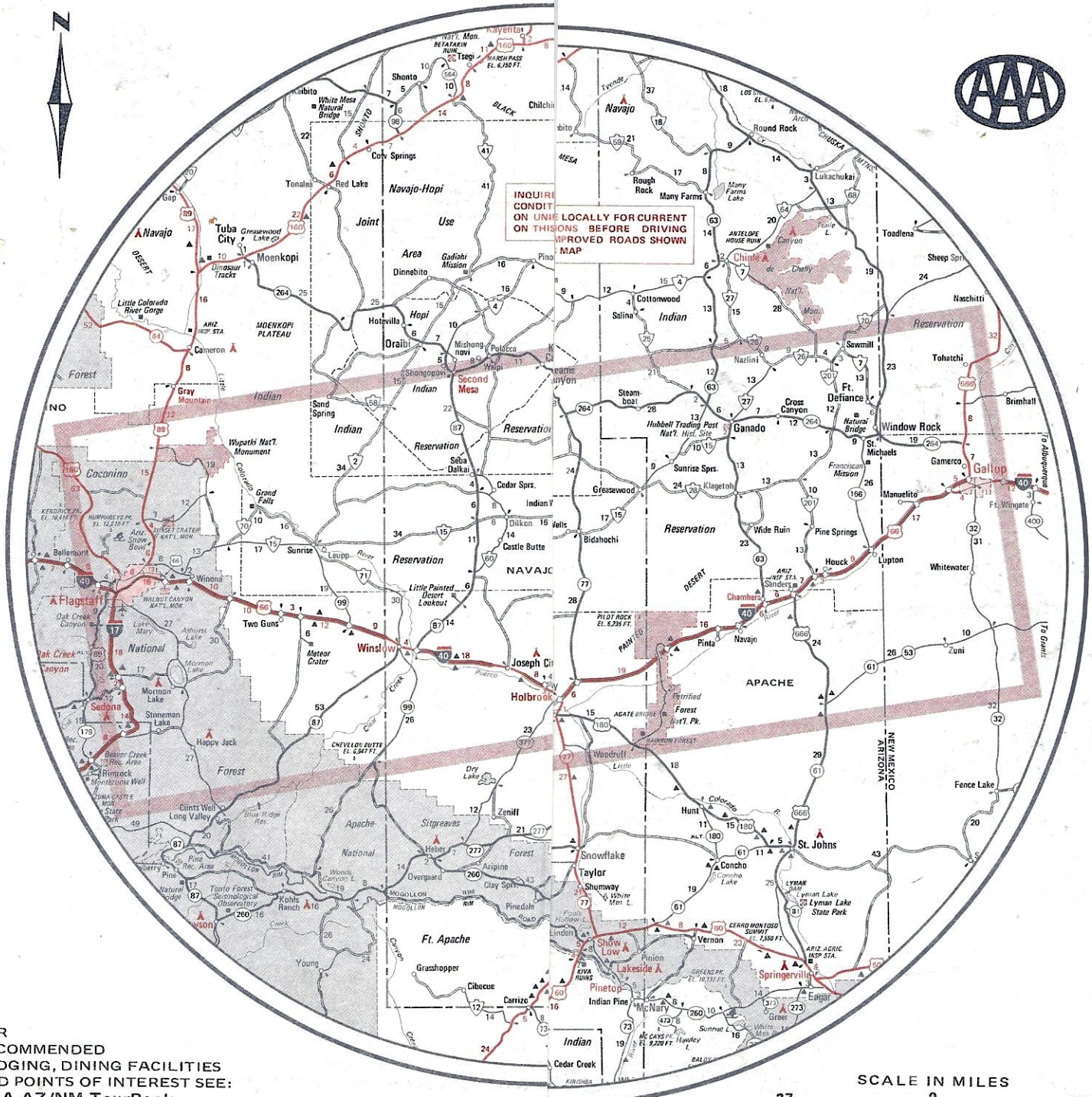

FOR RECOMMENDED LODGING, DINING FACILITIES AND POINTS OF INTEREST SEE:
AAA AZ/NM TourBook

SCALE IN MILES
27 0 27
43.4 0 43.4
SCALE IN KILOMETERS

GALLUP (pop. 14,596). For a few days each August, several different tribes gather at Gallup for the Inter-Tribal Indian Ceremonial. The Museum of Indian Arts and Crafts features exhibits that reflect the culture of the Southwestern Indian; slide programs are presented in the summer.

PETRIFIED FOREST NATIONAL PARK Within the park is an abundance of petrified coniferous trees in brilliant and varied colors. This is one of the world's largest collections of petrified wood. Most of the trees are prone; many are in fragments. Numerous other fossil plants and many fossil bones have been discovered in the park.

WINSLOW (pop. 7,663) Meteor Crater 19 miles west and 6 miles south of I-40, was formed at least 22,000 years ago by the impact of a giant meteorite. At the crater is a museum; continuous lectures are given.

PAINTED DESERT Aptly named by Spanish explorers, the Painted Desert, a vast area of plateaus, buttes and low mesas, is almost destitute of water and vegetation, but it is remarkable for the bright colors of its sandstones, shales and clays. Painted Desert Rim Drive offers fine views; hues are best displayed in early mornings and late afternoons in summer.

COCONINO NATIONAL FOREST There are many scenic drives through Coconino National Forest. The forest area is composed mostly of slightly rolling terrain at an altitude of 7,000 feet.

WALNUT CANYON NATIONAL MONUMENT Here, under overhanging cliffs, are the remains of more than 300 prehistoric dwellings. Inhabited by the Sinagua Indians about A.D. 1120–1250, these dwellings are visible from the observation building at the canyon rim.

FLAGSTAFF (pop. 31,370). On the Coconino Plateau at the foot of the San Francisco Peaks, Flagstaff is the seat of Coconino County, second county in area in the United States and larger than Vermont, Massachusetts and Rhode Island combined. Of special interest is Lowell Observatory, one of the foremost astronomical observatories in the country. Oak Creek Canyon, considered one of Arizona's most beautiful canyons, is traversed by U.S. 89A south of Flagstaff.

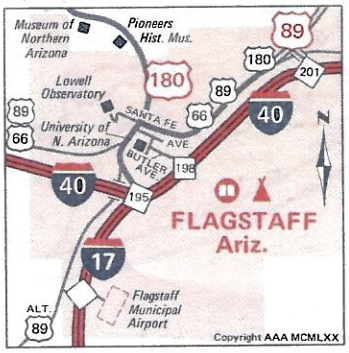

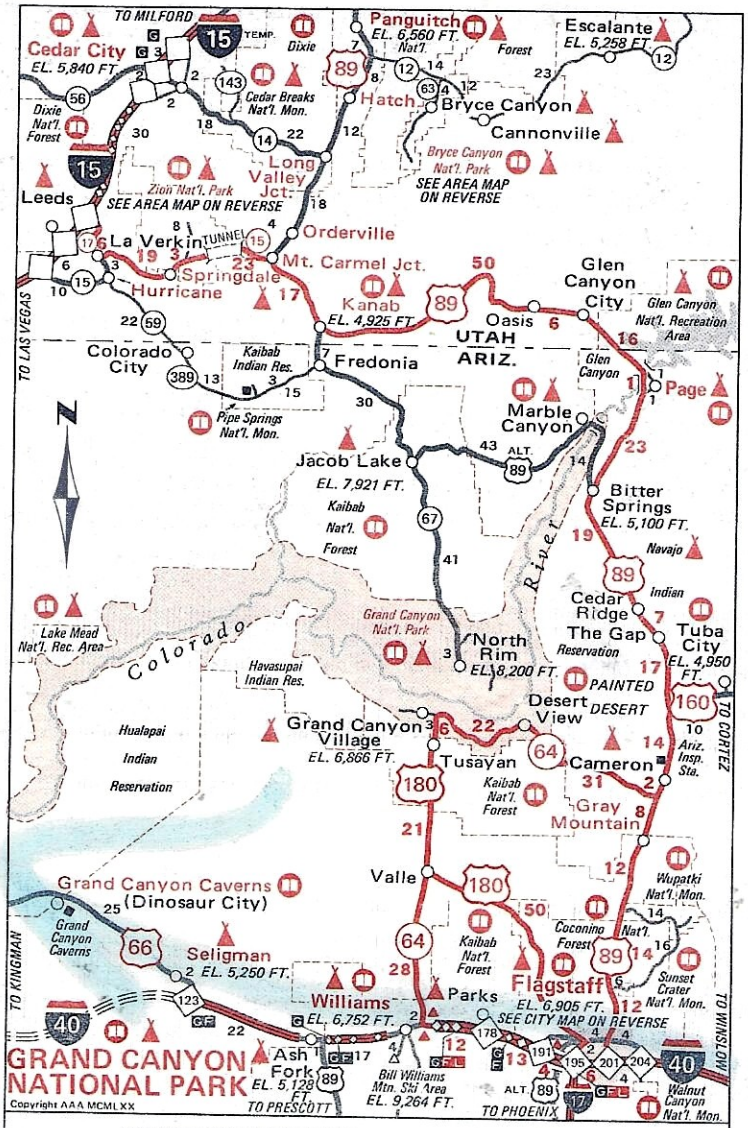

THROUGH ROUTES	MI.	TIME	TOLLS
FROM JCT. I-17 & I-40 IN FLAGSTAFF:			
Northwest to jct. I-15 & SR 17:	274	(6:50)	
West then north via I-40 & SR 64 to Grand Canyon Village:	88	(1:47)	
FROM GRAND CANYON VILLAGE:			
East via SR 64 to jct. with US 89:	56	(1:20)	
Grand Canyon, Zion and Bryce Canyon National Parks are U.S. fee areas.			

For Recommended Lodging, Dining Facilities and Points of Interest See: **AAA AZ/NM – CO/UT TourBook**

GRAND CANYON NATIONAL PARK

The Grand Canyon of the Colorado River is one of the world's outstanding spectacles. In form, size, glowing color or geological

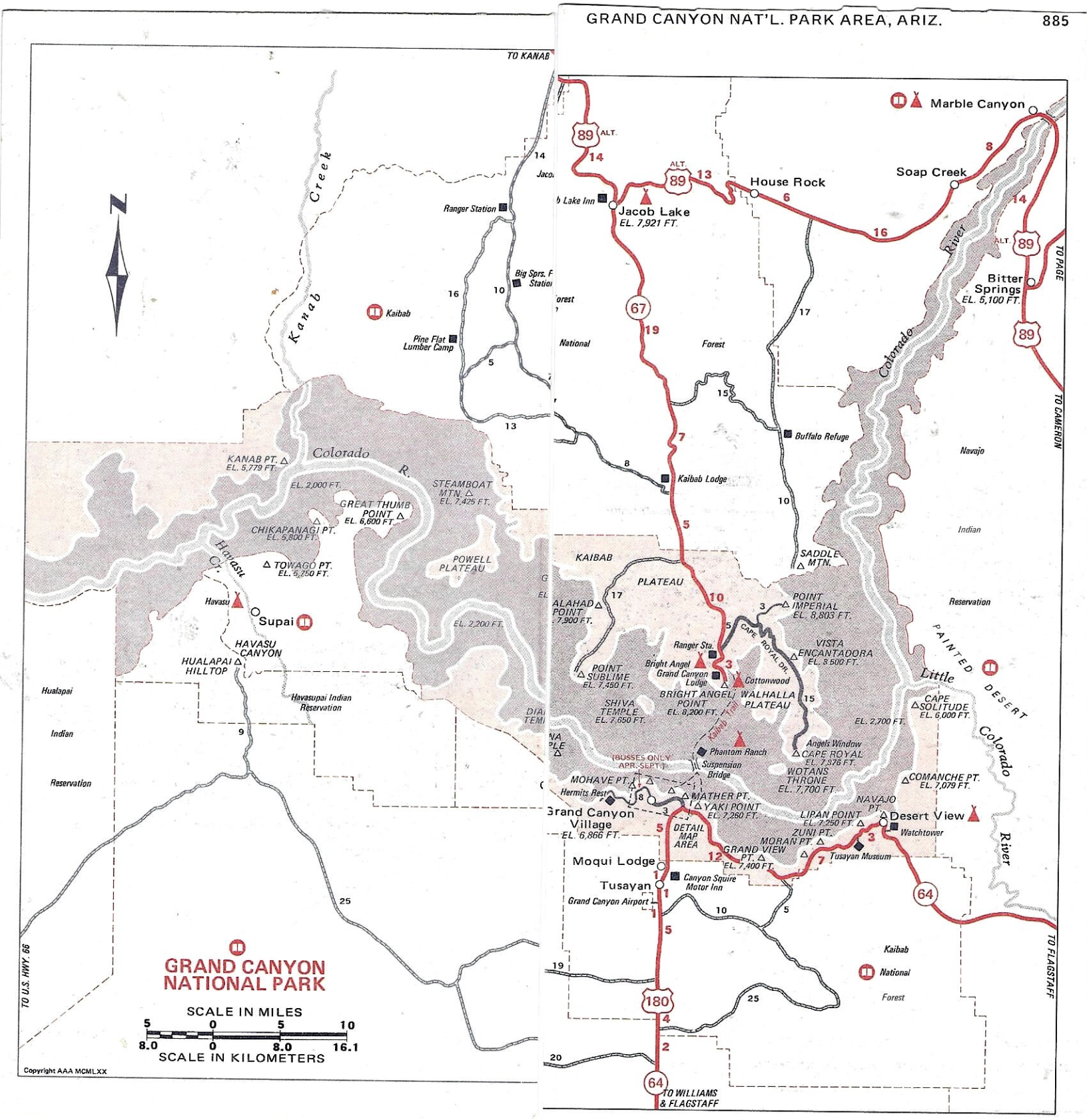
TO KANAB
Kanab Creek
Ranger Station
Big Spgs. F Station
Kaibab
Pine Flat Lumber Camp
KANAB PT. EL. 5,779 FT.
Colorado R.
EL. 2,000 FT.
STEAMBOAT MTN. EL. 7,425 FT.
GREAT THUMB POINT EL. 6,600 FT.
CHIKAPANAGI PT. EL. 5,800 FT.
Havasu Cr.
TOWAGO PT. EL. 5,750 FT.
POWELL PLATEAU
Havasu
Supai
HAVASU CANYON
HUALAPAI HILLTOP
Hualapai Indian Reservation
EL. 2,200 FT.
GRAND CANYON NATIONAL PARK
SCALE IN MILES
SCALE IN KILOMETERS
TO U.S. HWY. 66
Copyright AAA MCMLXX
Marble Canyon
89 ALT.
House Rock
Soap Creek
Jacob Lake
EL. 7,921 FT.
Lake Inn
River
Bitter Springs
EL. 5,100 FT.
TO PAGE
TO CAMERON
67
National Forest
Buffalo Refuge
Navajo Indian Reservation
Kaibab Lodge
Colorado
KAIBAB PLATEAU
SADDLE MTN.
POINT IMPERIAL EL. 8,803 FT.
VISTA ENCANTADORA EL. 8,500 FT.
CAPE ROYAL DR.
Ranger Sta.
Bright Angel Grand Canyon Lodge
Cottonwood
POINT SUBLIME EL. 7,450 FT.
SHIVA TEMPLE EL. 7,650 FT.
BRIGHT ANGEL POINT EL. 8,200 FT.
WALHALLA PLATEAU
EL. 2,700 FT.
CAPE SOLITUDE EL. 6,000 FT.
PAINTED DESERT
Little Colorado River
Kaibab Trail
Phantom Ranch
Suspension Bridge
(BUSSES ONLY APR.-SEPT.)
Angels Window
CAPE ROYAL EL. 7,576 FT.
WOTANS THRONE EL. 7,700 FT.
COMANCHE PT. EL. 7,079 FT.
MOHAVE PT.
Hermits Rest
MATHER PT.
YAKI POINT EL. 7,260 FT.
NAVAJO PT.
LIPAN POINT EL. 7,250 FT.
Desert View
Watchtower
ZUNI PT.
MORAN PT.
Tusayan Museum
Grand Canyon Village EL. 6,866 FT.
DETAIL MAP AREA
GRAND VIEW PT. EL. 7,400 FT.
Moqui Lodge
Canyon Squire Motor Inn
Tusayan
Grand Canyon Airport
180
64
TO WILLIAMS & FLAGSTAFF
TO FLAGSTAFF

significance, nothing else approaches it. Although the canyon is 217 miles long, only 105 miles are within the park. From rim to rim, the park portion varies from 4 to 18 miles in width; it is 5,700 feet deep measured from the North Rim, which averages about 1,200 feet higher than the South Rim. Altitudes on the former range from 7,450 to 9,000 feet, while the latter lies between 5,750 and 7,400 feet.

The park is open all year; however, heavy snows usually block the North Rim from late October until early May. The Visitor Center (alt. 6,950 ft.), a mile east of Grand Canyon Village, houses a museum and information center. The Tusayan Ruin and Museum and the Yavapai Museum are of special interest. Watchtower, at Desert View, overlooks the Painted Desert.

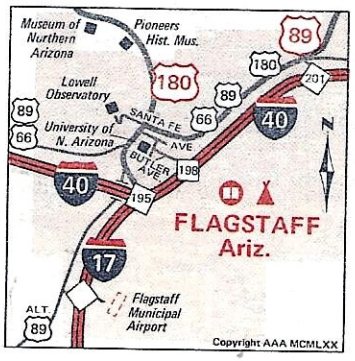

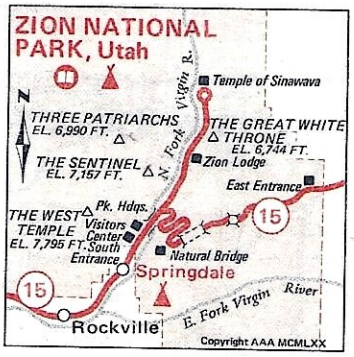

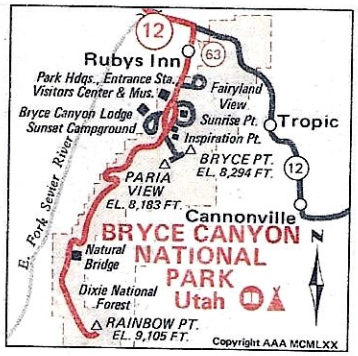

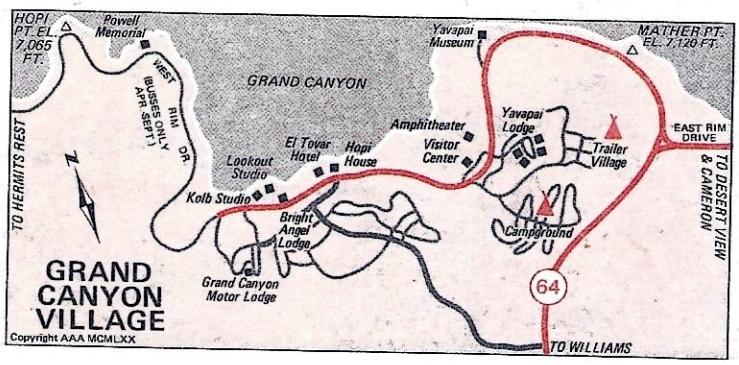

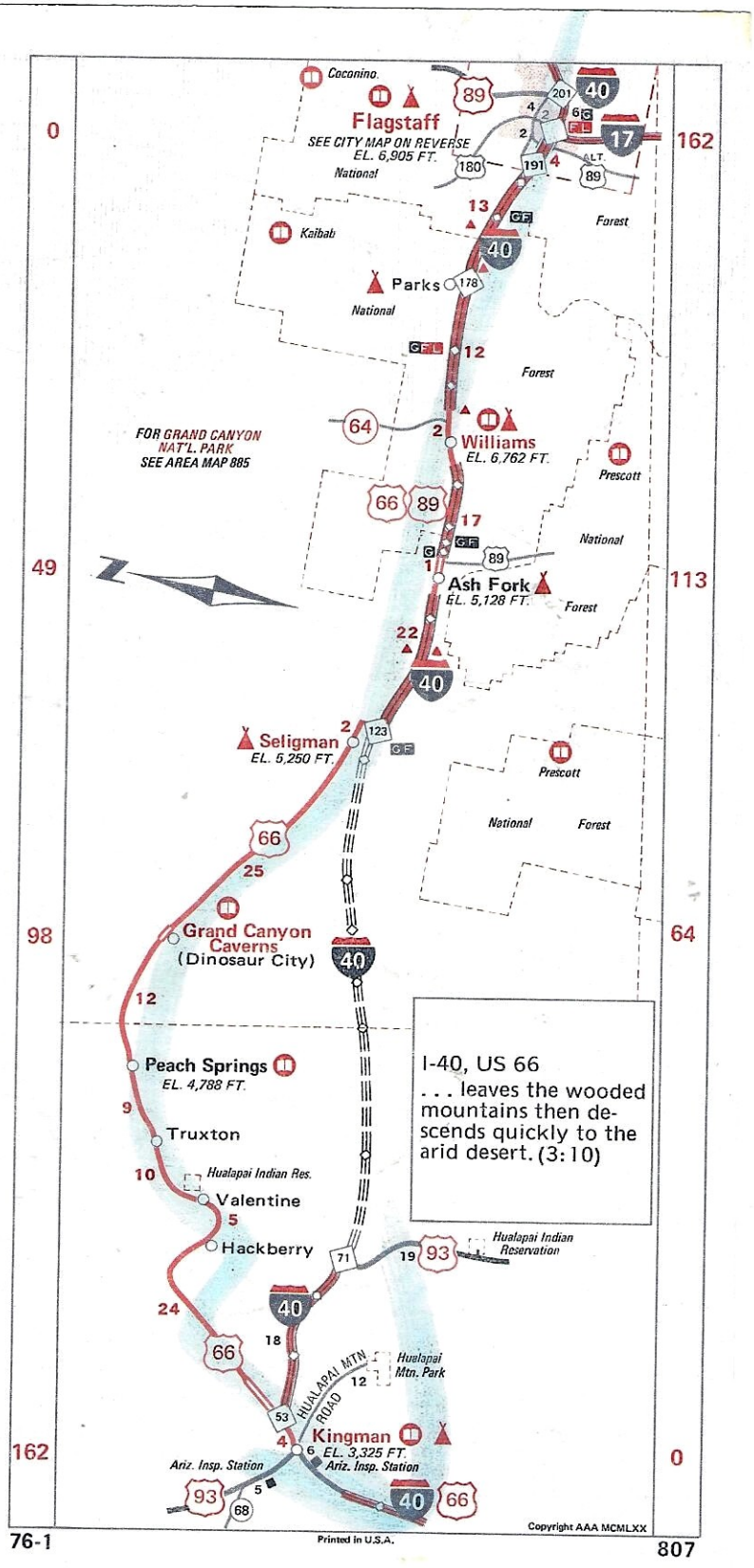
Coconino
Flagstaff
SEE CITY MAP ON REVERSE
EL. 6,905 FT.
National
Forest
Kaibab
Parks
National
Forest
FOR GRAND CANYON NAT'L. PARK SEE AREA MAP 885
Williams
EL. 6,762 FT.
Prescott
National
Forest
Ash Fork
EL. 5,128 FT.
Forest
Seligman
EL. 5,250 FT.
Prescott
National
Forest
Grand Canyon Caverns
(Dinosaur City)
Peach Springs
EL. 4,788 FT.
Truxton
Hualapai Indian Res.
Valentine
Hackberry
Hualapai Indian Reservation
Hualapai Mtn. Park
HUALAPAI MTN ROAD
Kingman
EL. 3,325 FT.
Ariz. Insp. Station
Ariz. Insp. Station
0
49
98
162
162
113
64
0
I-40, US 66
. . . leaves the wooded mountains then descends quickly to the arid desert. (3:10)
Copyright AAA MCMLXX
Printed in U.S.A.

76-1

807

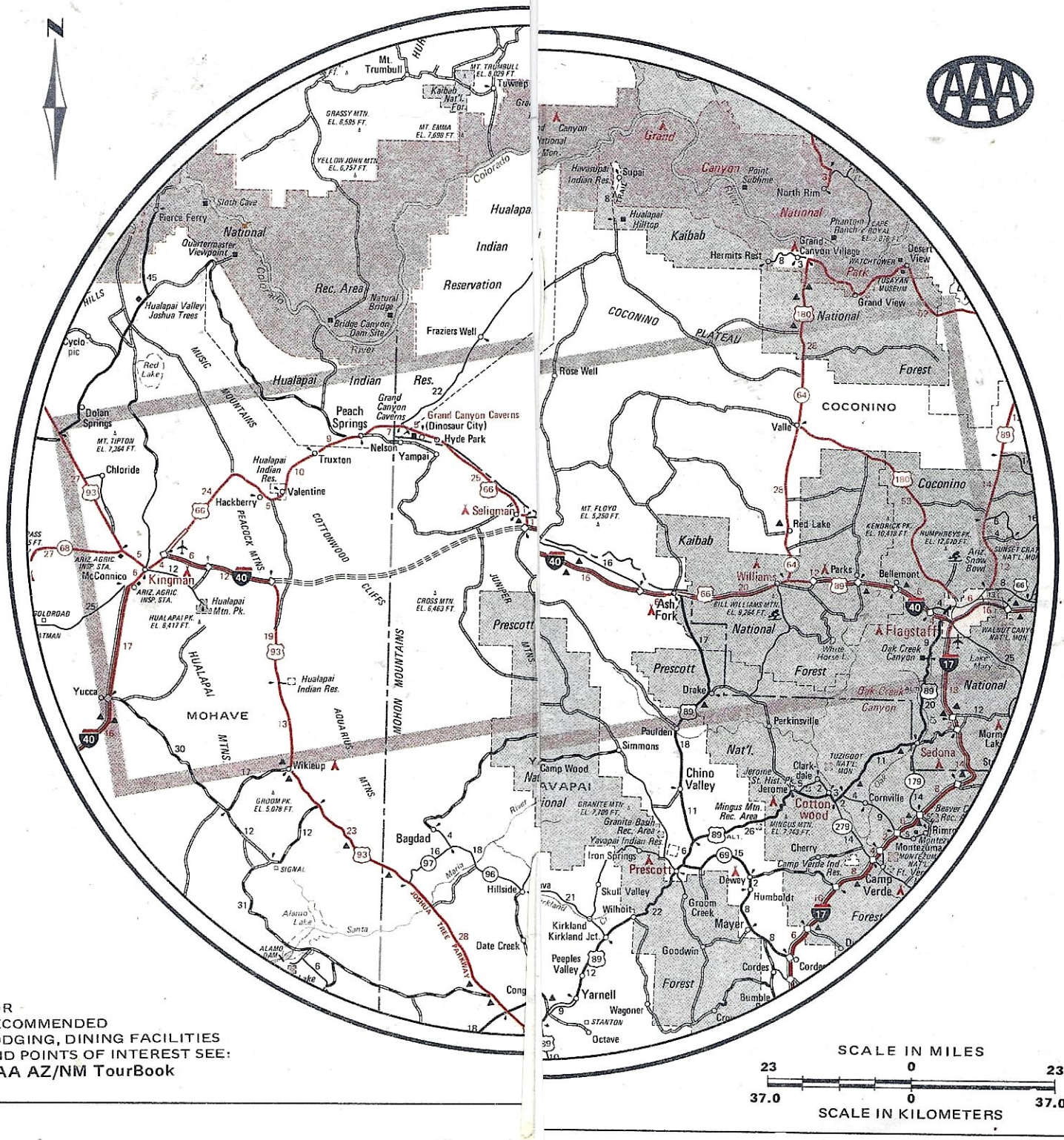

FOR RECOMMENDED LODGING, DINING FACILITIES AND POINTS OF INTEREST SEE:
AAA AZ/NM TourBook

SCALE IN MILES
23 0 23
SCALE IN KILOMETERS
37.0 0 37.0

COCONINO NATIONAL FOREST There are many scenic drives through the approximately 1,999,000 acres of Coconino National Forest. The forest area is composed mostly of slightly rolling terrain at an altitude of 7,000 feet.

FLAGSTAFF (pop. 26,117). On the Coconino Plateau at the foot of the San Francisco Peaks, Flagstaff originated as a railroad town. The city is noted for its commercial, lumbering, cattle and tourist interests. Of special interest is Lowell Observatory, one of the foremost astronomical observatories in the country.

KAIBAB NATIONAL FOREST Comprising four scattered divisions of approximately 1,725,000 acres in north-central Arizona, Kaibab National Forest is situated both north and south of Grand Canyon National Park. Two mountain ranges are encompassed by the forest and elevations vary from 1,900 feet to 10,408 feet.

WILLIAMS (pop. 2,386). In Kaibab National Forest, Williams is the southern entrance to Grand Canyon National Park. The town engages in lumbering, quarrying and stockraising. White Horse, Kaibab and Cataract Lakes, all within a few miles of town, offer facilities for camping, picnicking and fishing.

PRESCOTT NATIONAL FOREST Composed of 1,250,000 acres in central Arizona, Prescott National Forest is essentially two long mountains varying in elevation from 3,000 to 8,000 feet.

GRAND CANYON CAVERNS The cave, on U.S. 66, is reached by a descent of 21 stories in an elevator. A temperature of 56 degrees is maintained throughout the year.

PEACH SPRINGS (pop. 600). This is a trading center and headquarters for the Hualapai Indian Reservation, which covers nearly a million acres between the town and the Colorado River.

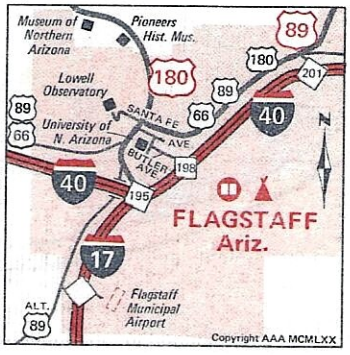

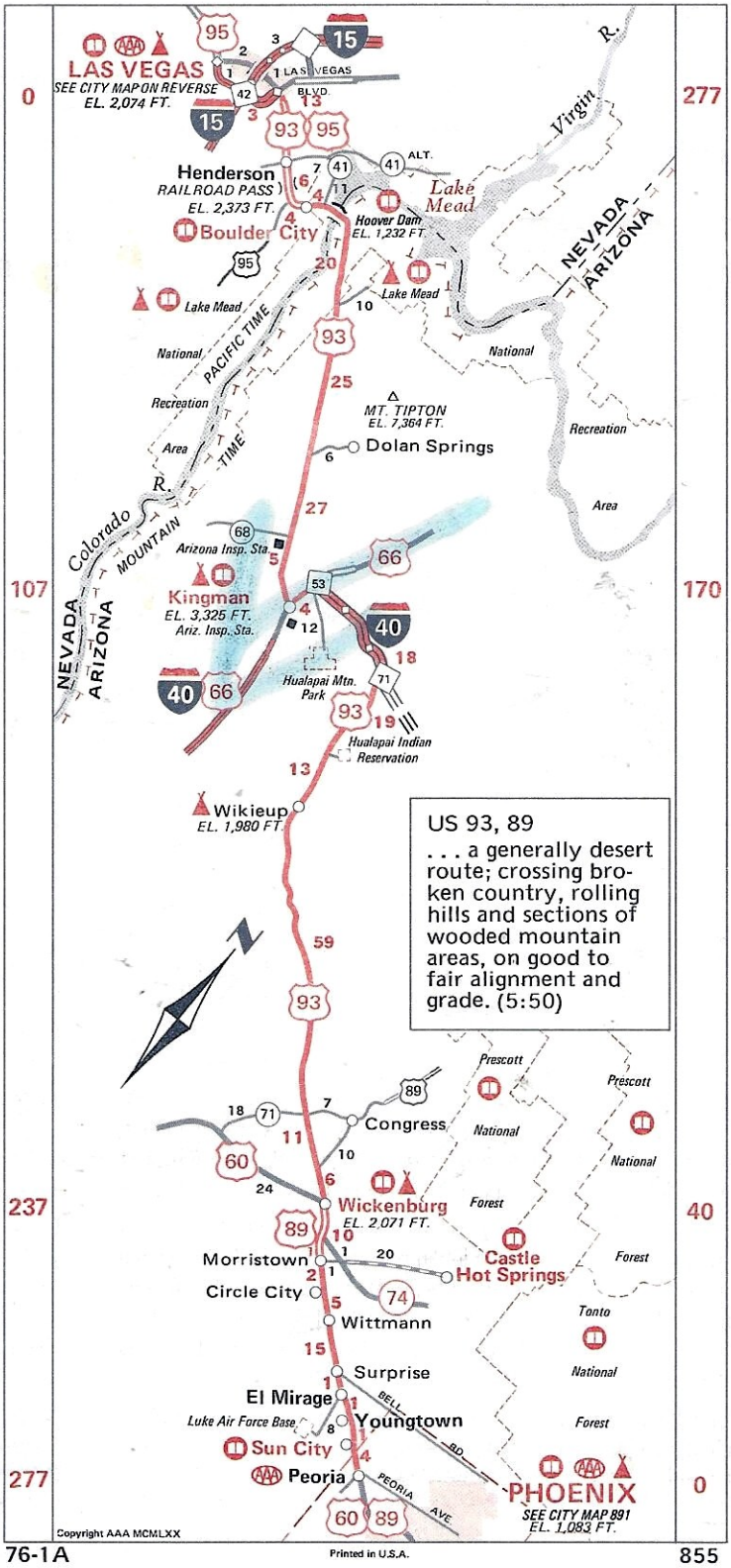
LAS VEGAS
SEE CITY MAP ON REVERSE
EL. 2,074 FT.
LAS VEGAS BLVD.
Henderson
RAILROAD PASS
EL. 2,373 FT.
Boulder City
Hoover Dam
EL. 1,232 FT.
Lake Mead
Virgin R.
NEVADA
ARIZONA
PACIFIC TIME
MOUNTAIN TIME
National Recreation Area
MT. TIPTON
EL. 7,364 FT.
Dolan Springs
Colorado R.
Arizona Insp. Sta.
Kingman
EL. 3,325 FT.
Ariz. Insp. Sta.
Hualapai Mtn. Park
Hualapai Indian Reservation
Wikieup
EL. 1,980 FT.
US 93, 89
. . . a generally desert route; crossing broken country, rolling hills and sections of wooded mountain areas, on good to fair alignment and grade. (5:50)
Prescott
Prescott National Forest
Congress
Wickenburg
EL. 2,071 FT.
Castle Hot Springs
Morristown
Circle City
Wittmann
Surprise
El Mirage
Luke Air Force Base
Youngtown
Sun City
Peoria
PEORIA AVE
BELL RD
PHOENIX
SEE CITY MAP 891
EL. 1,083 FT.
Tonto National Forest
0
107
237
277
277
170
40
0
Copyright AAA MCMLXX

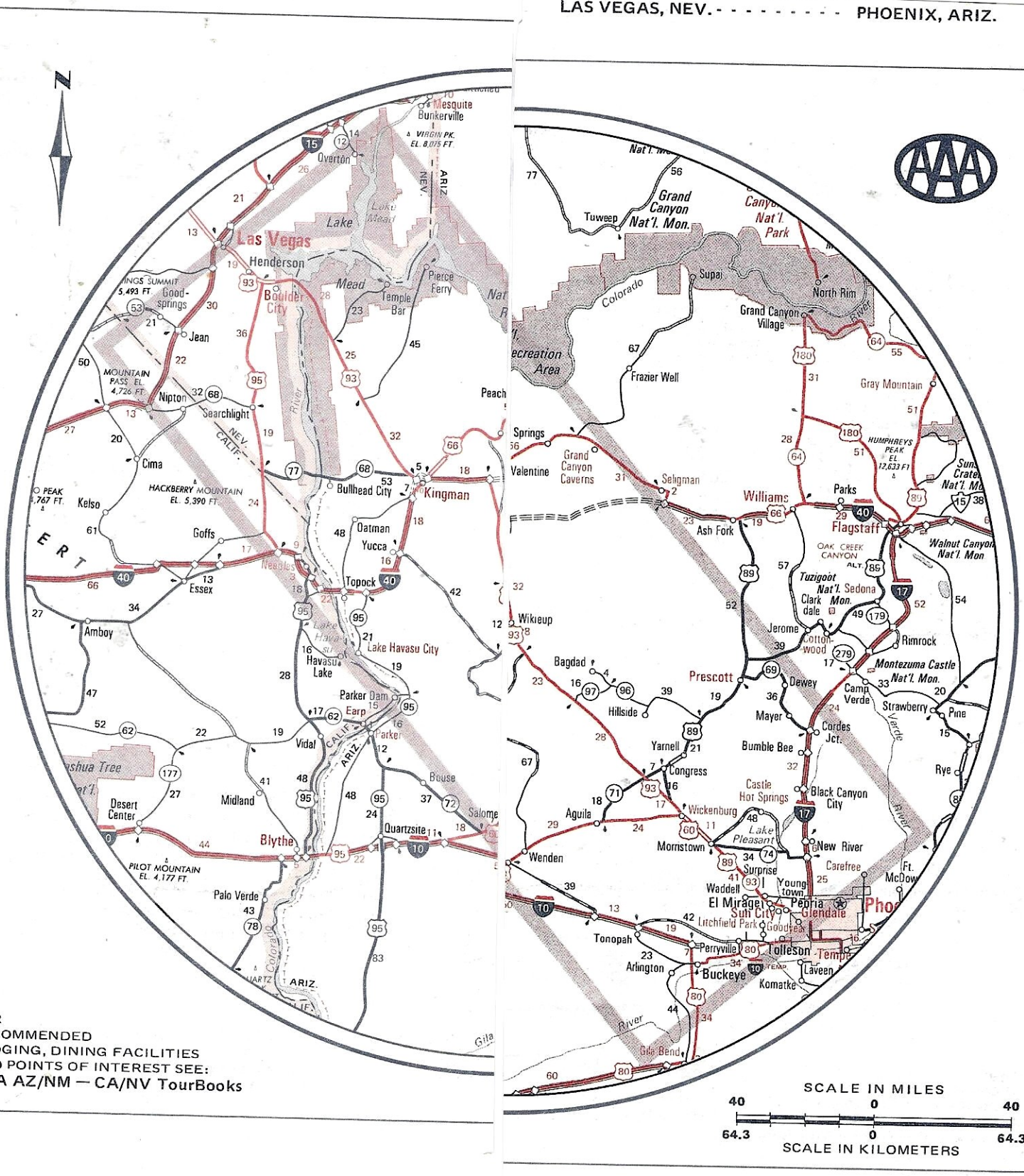

FOR
RECOMMENDED
LODGING, DINING FACILITIES
AND POINTS OF INTEREST SEE:
AAA AZ/NM — CA/NV TourBooks

LAS VEGAS (pop. 125,787). From a sleepy town in 1905, Las Vegas has grown into the entertainment and gambling center of the world. The lure of easy money draws 15 million visitors annually to its casinos. New luxurious hotels on the city's famous "Strip" have some of the best entertainers in America performing as an added attraction.

BOULDER CITY (pop. 5,223). Hoover Dam, 726 feet high, is one of the highest dams ever constructed and one of the greatest engineering projects in the world. Measured by volume, Lake Mead, impounded by the dam, is one of the largest artificial lakes in the Western Hemisphere.

WICKENBURG (pop. 2,698). Once a pioneer gold-mining town, Wickenburg is now a popular winter resort. Hunting, fishing, picnicking and camping are available in the Prescott and Tonto National Forests.

73-1

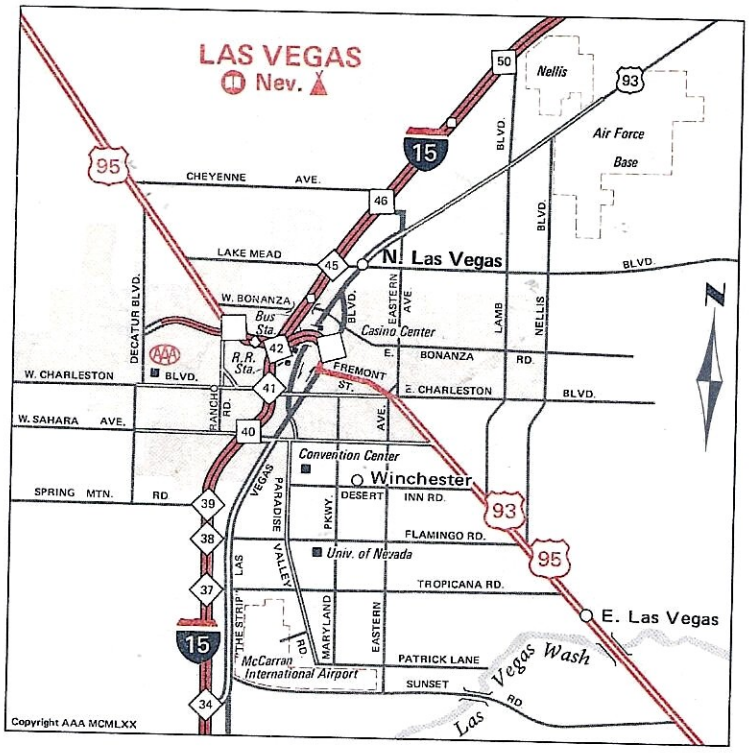

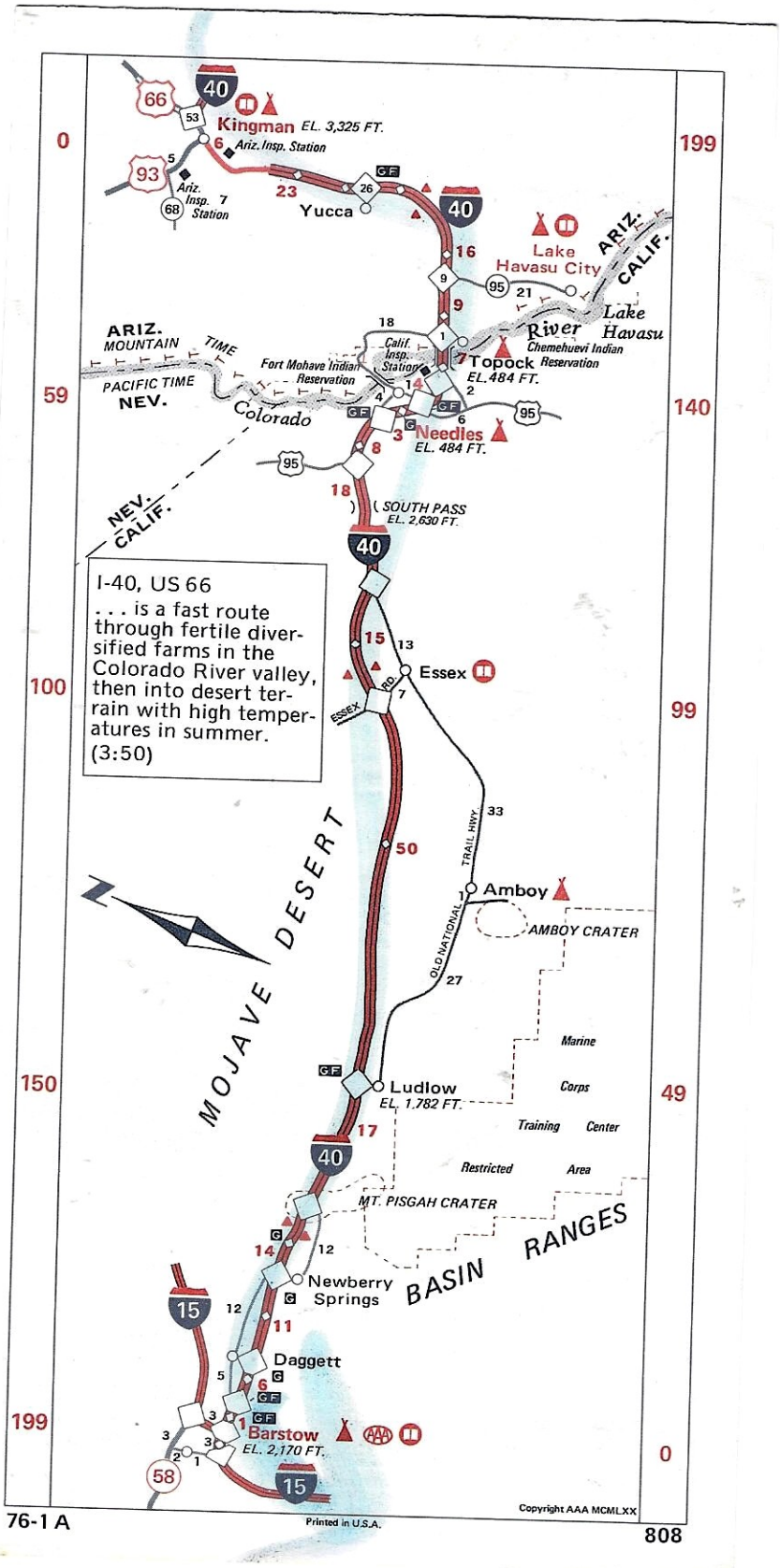
I-40, US 66
. . . is a fast route through fertile diversified farms in the Colorado River valley, then into desert terrain with high temperatures in summer.
(3:50)
Kingman EL. 3,325 FT.
Ariz. Insp. Station
Yucca
Lake Havasu City
ARIZ.
CALIF.
Lake Havasu
River
Chemehuevi Indian Reservation
Topock
EL. 484 FT.
Calif. Insp. Station
Fort Mohave Indian Reservation
ARIZ. MOUNTAIN TIME
PACIFIC TIME
NEV.
Colorado
Needles
EL. 484 FT.
NEV.
CALIF.
SOUTH PASS
EL. 2,630 FT.
Essex
ESSEX RD.
MOJAVE DESERT
TRAIL HWY.
OLD NATIONAL
Amboy
AMBOY CRATER
Marine Corps Training Center
Restricted Area
Ludlow
EL. 1,782 FT.
MT. PISGAH CRATER
Newberry Springs
BASIN RANGES
Daggett
Barstow
EL. 2,170 FT.
0
59
100
150
199
199
140
99
49
0
808
76-1 A
Printed in U.S.A.
Copyright AAA MCMLXX

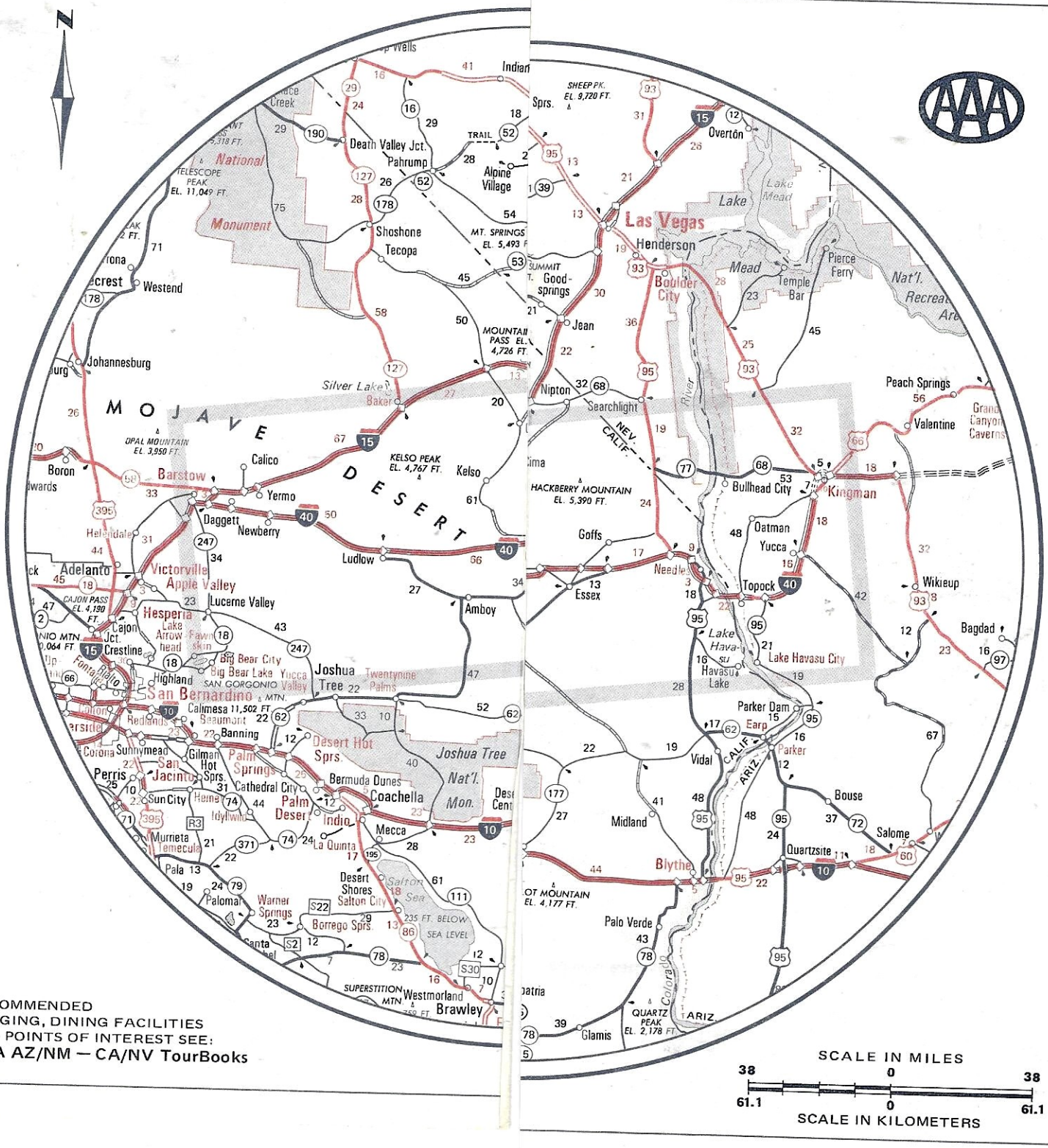

FOR
RECOMMENDED
LODGING, DINING FACILITIES
AND POINTS OF INTEREST SEE:
AAA AZ/NM — CA/NV TourBooks

KINGMAN (pop. 7,312). This is a shipping, shopping and recreational center for a large area of northwestern Arizona. The Mohave County Chamber of Commerce Museum is open weekdays; free. Open pit copper mining and the relative proximity to Lakes Mead, Mohave and Havasu are important to Kingman.

Hualapai Mountain Park is 14 miles southeast in the Hualapai Mountains, ranging from 6,000 to 8,400 feet. It is a heavily timbered area with a lodge and cabins; picnicking and camping.

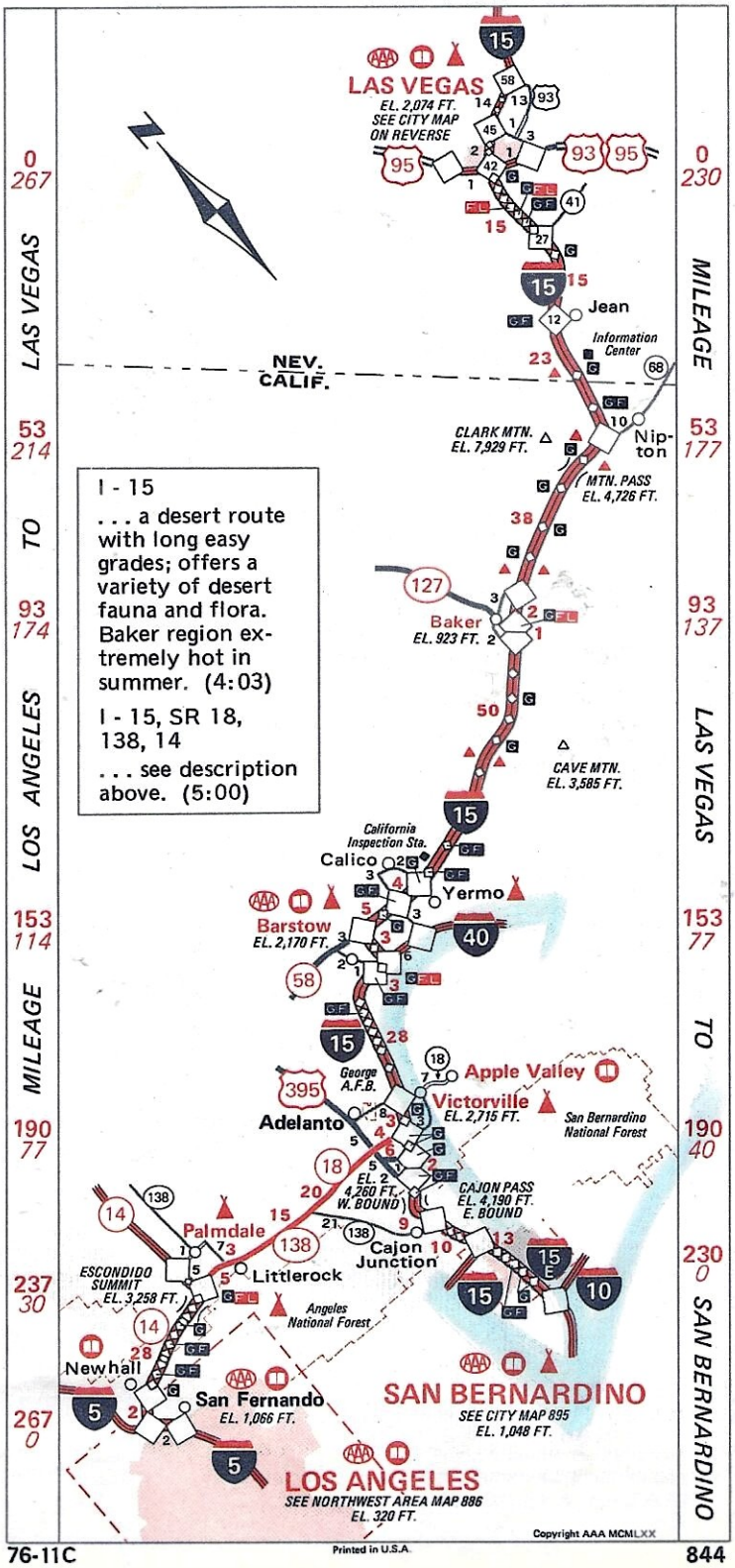
LAS VEGAS
EL. 2,074 FT.
SEE CITY MAP ON REVERSE
NEV.
CALIF.
Jean
Information Center
CLARK MTN. EL. 7,929 FT.
Nip-ton
MTN. PASS EL. 4,726 FT.
Baker EL. 923 FT.
CAVE MTN. EL. 3,585 FT.
California Inspection Sta.
Calico
Yermo
Barstow EL. 2,170 FT.
George A.F.B.
Apple Valley
Victorville EL. 2,715 FT.
San Bernardino National Forest
Adelanto
EL. 2 4,260 FT. W. BOUND
CAJON PASS EL. 4,190 FT. E. BOUND
Cajon Junction
Palmdale
Littlerock
ESCONDIDO SUMMIT EL. 3,258 FT.
Angeles National Forest
Newhall
San Fernando EL. 1,066 FT.
SAN BERNARDINO
SEE CITY MAP 895
EL. 1,048 FT.
LOS ANGELES
SEE NORTHWEST AREA MAP 886
EL. 320 FT.
I - 15
. . . a desert route with long easy grades; offers a variety of desert fauna and flora. Baker region extremely hot in summer. (4:03)
I - 15, SR 18, 138, 14
. . . see description above. (5:00)
0 267 LAS VEGAS MILEAGE TO 53 214 LOS ANGELES
53 214 LOS ANGELES MILEAGE TO 93 174
93 174 LOS ANGELES MILEAGE TO 153 114
153 114 LOS ANGELES MILEAGE TO 190 77
190 77 LOS ANGELES MILEAGE TO 237 30
237 30 LOS ANGELES MILEAGE TO 267 0
0 230 LAS VEGAS MILEAGE TO 53 177
53 177 LAS VEGAS MILEAGE TO 93 137
93 137 LAS VEGAS MILEAGE TO 153 77
153 77 LAS VEGAS MILEAGE TO 190 40
190 40 LAS VEGAS MILEAGE TO 230 0 SAN BERNARDINO
Copyright AAA MCMLXX
Printed in U.S.A.

76-11C

844

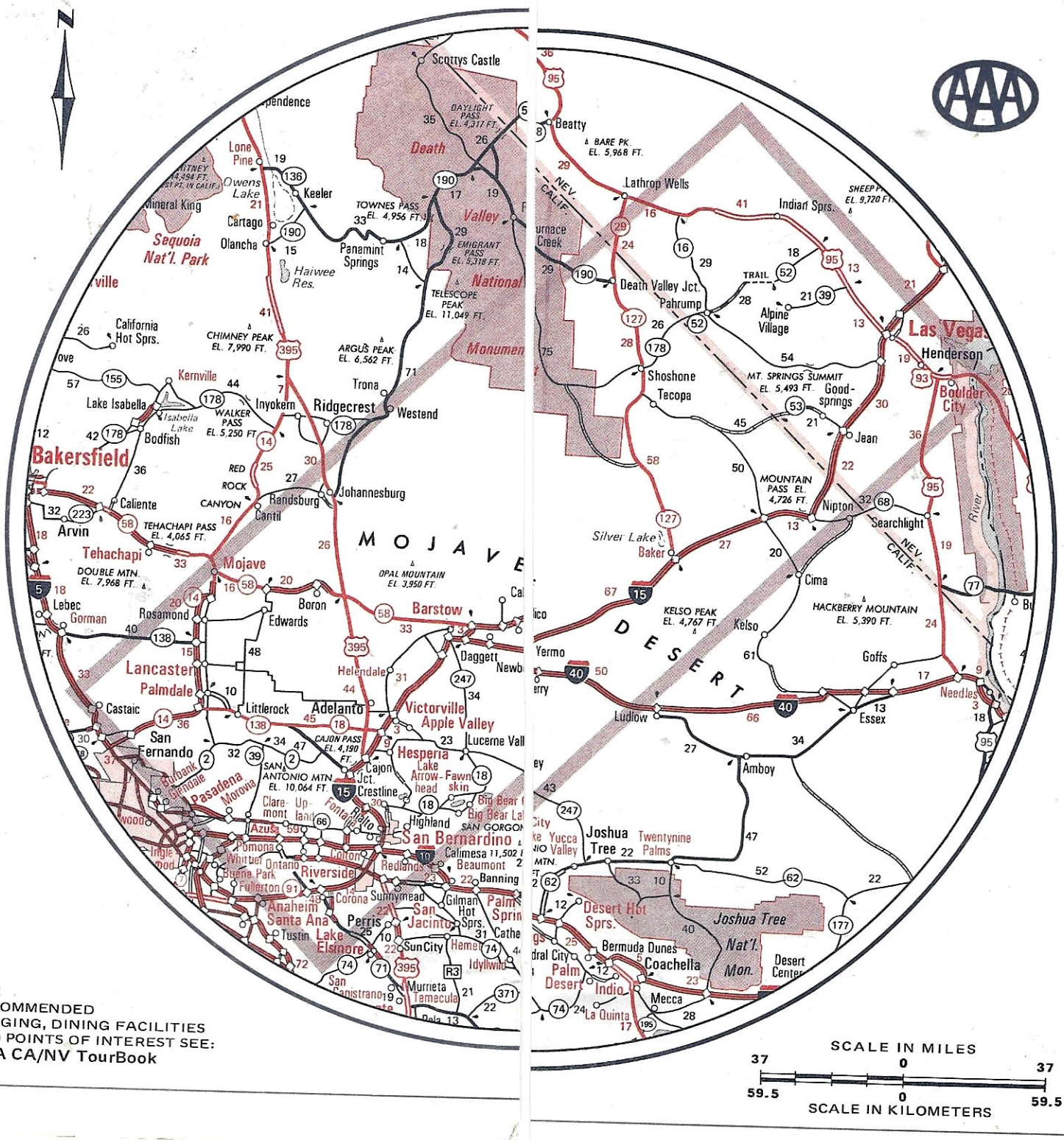
Scottys Castle
Death Valley
Sequoia Nat'l. Park
Lone Pine
Owens Lake
Keeler
Olancha
Cartago
Mineral King
Panamint Springs
Hairwee Res.
Trona
Ridgecrest
Westend
Inyokern
Kernville
Lake Isabella
Bodfish
Bakersfield
Caliente
Arvin
Tehachapi
Mojave
Rosamond
Edwards
Boron
Barstow
Lancaster
Palmdale
Castaic
Littlerock
Adelanto
Victorville
Apple Valley
Hesperia
Lucerne Valley
San Fernando
Pasadena
Azusa
Pomona
Riverside
San Bernardino
Redlands
Yucaipa
Calimesa
Beaumont
Banning
Anaheim
Santa Ana
Tustin
Perris
Lake Elsinore
Sun City
Murrieta
Temecula
Idyllwild
Palm Springs
Cathedral City
Desert Hot Sprs.
Joshua Tree Nat'l. Mon.
Twentynine Palms
Joshua Tree
Yucca Valley
Desert Center
Coachella
Indio
Palm Desert
Bermuda Dunes
La Quinta
Mecca
Amboy
Ludlow
Kelso
Goffs
Essex
Needles
Cima
Nipton
Searchlight
Jean
Goodsprings
Alpine Village
Pahrump
Death Valley Jct.
Shoshone
Tecopa
Lathrop Wells
Beatty
Indian Sprs.
Las Vegas
Henderson
Boulder City
Baker
Silver Lake
Yermo
Daggett
Newberry
Helendale
Cajon Jct.
Crestline
Lake Arrowhead
Fawnskin
Big Bear Lake
Highland
Sunnymead
Corona
Gilman Hot Sprs.
Hemet
Temecula
Murrieta
Lucerne Valley
Barstow
Victorville
Apple Valley
Hesperia
Adelanto
Littlerock
Palmdale
Lancaster
Rosamond
Edwards
Boron
Randsburg
Johannesburg
Ridgecrest
Trona
Westend
Inyokern
Kernville
Lake Isabella
Bodfish
Bakersfield
Caliente
Arvin
Tehachapi
Mojave
Lebec
Gorman
Castaic
San Fernando
Burbank
Glendale
Pasadena
Monrovia
Claremont
Upland
Fontana
Rialto
Highland
San Bernardino
Colton
Redlands
Yucaipa
Calimesa
Beaumont
Banning
Riverside
Corona
Sunnymead
Anaheim
Santa Ana
Tustin
Perris
Lake Elsinore
Sun City
Hemet
Idyllwild
San Jacinto
Gilman Hot Sprs.

LAS VEGAS (pop. 125,787). From a sleepy town in 1905, Las Vegas has grown into the entertainment and gambling center of the world. The lure of easy money draws 15 million visitors annually to its casinos. New luxurious hotels on the city's famous "Strip" have some of the best entertainers in America performing as an added attraction.

73-1

844

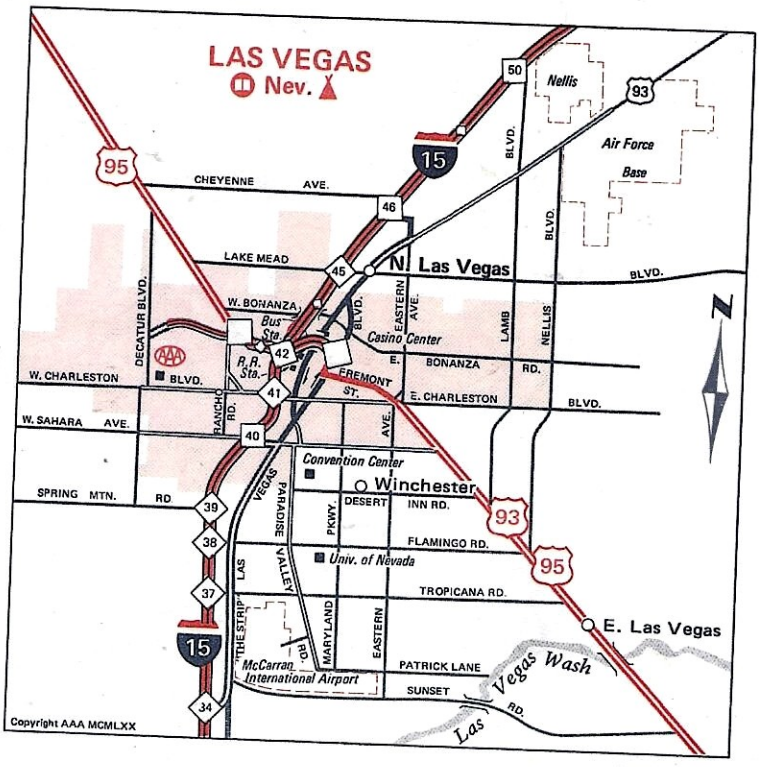

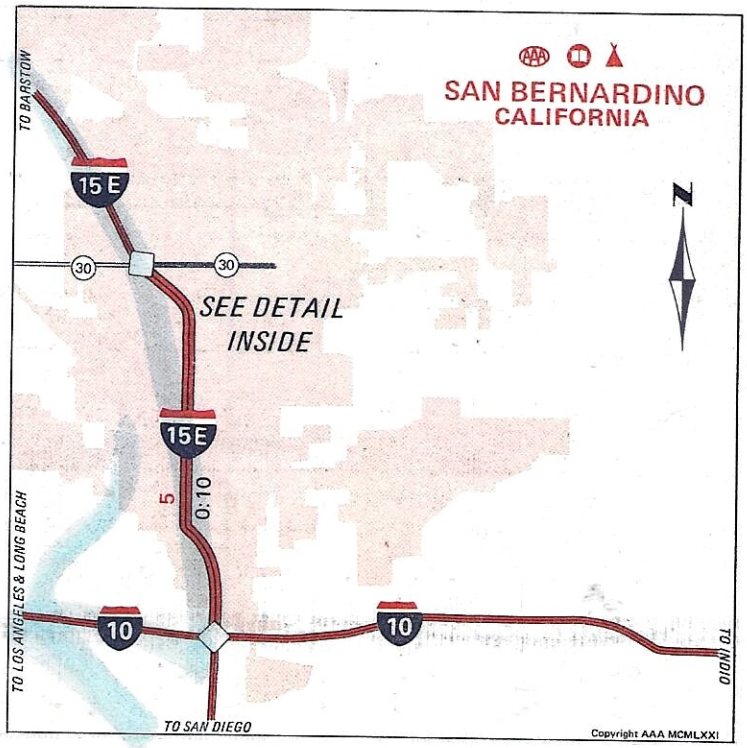

For Recommended Lodging, Dining Facilities and Points of Interest See: **AAA CA/NV TourBook**

SAN BERNARDINO, CALIFORNIA

(pop. 104,251)

San Bernardino, settled in 1810, has become a noted commercial and cultural center. At the base of the San Bernardino Mountains, it serves as headquarters for the San Bernardino National Forest. In the spring it is the scene of the National Orange Show. Also in town are the Santa Fe Railway West Coast Repair Shops. Nearby is the Norton Air Force Base.

Rim of the World Drive, State 18, is a scenic mountain road to Lake Arrowhead, Big Bear Lake and other resort areas. The 50-mile road winds along the mountainside and through small valleys at elevations from 5,000 to 7,200 feet, offering many panoramic views. One of the most spectacular is from Lakeview Point (7,203 ft.) where the road ahead may be seen winding along the cliffs around the head of Bear Canyon, with a glimpse of Big Bear Lake in the distance. Visitors may use either State 38 or State 18 around the lake and continue past Baldwin Lake and over the Johnson and Cushenbury Grades to Lucerne Valley, Apple Valley and to the community of Victorville.

San Bernardino National Forest encompasses the highest mountains in southern California, including San Gorgonio Mountain,

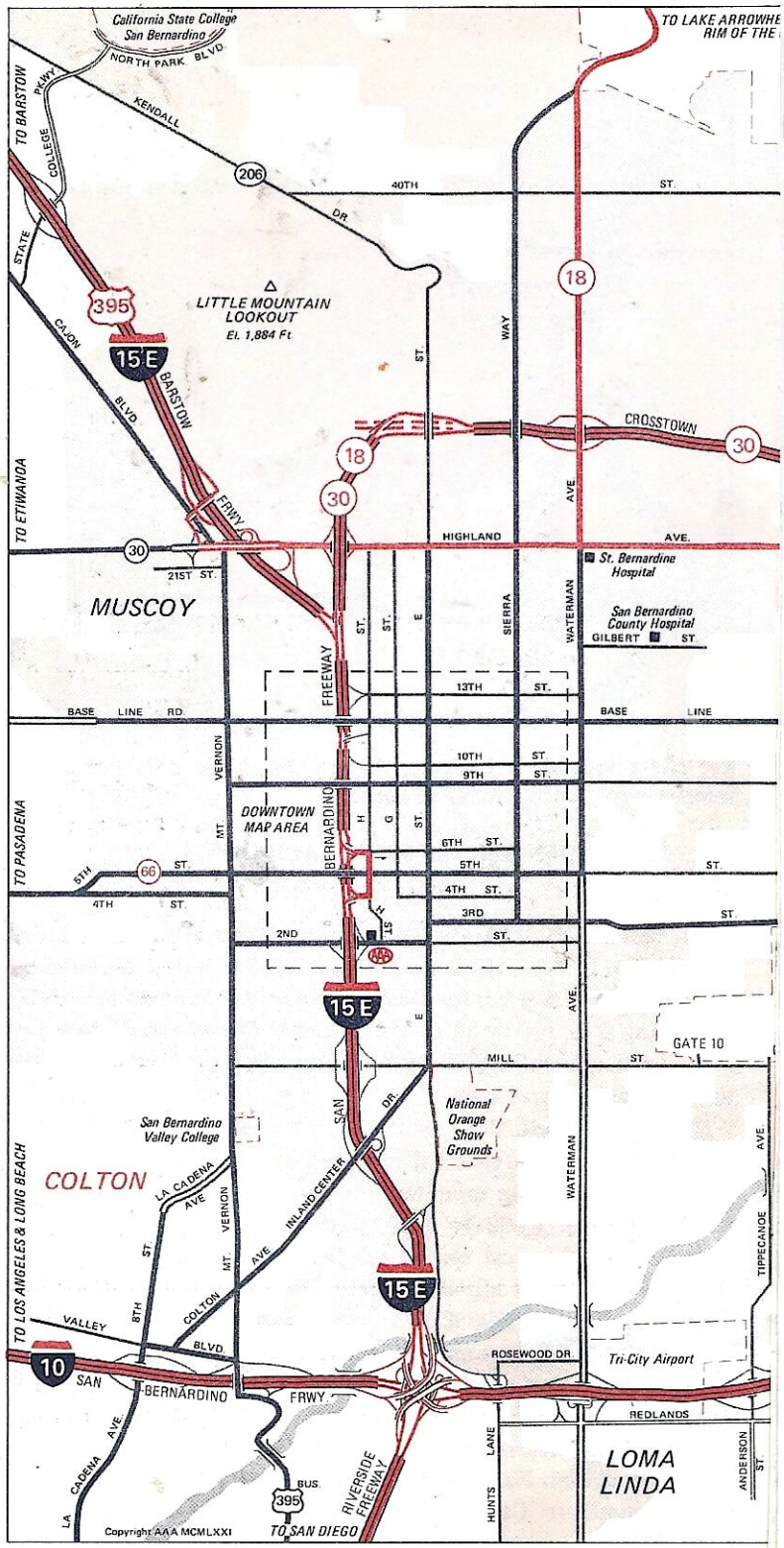
California State College San Bernardino
NORTH PARK BLVD.
TO LAKE ARROWHE
RIM OF THE
TO BARSTOW
PKWY.
COLLEGE
KENDALL
206
40TH ST.
DR.
STATE
395
CAJON BLVD.
LITTLE MOUNTAIN LOOKOUT
El. 1,884 Ft.
15 E
BARSTON FRWY.
18
WAY
ST.
CROSSTOWN
30
TO ETIWANDA
HIGHLAND AVE.
21ST ST.
St. Bernardine Hospital
MUSCOY
San Bernardino County Hospital
GILBERT ST.
SIERRA
WATERMAN
FREEWAY
13TH ST.
BASE LINE RD.
VERNON
10TH ST.
9TH ST.
TO PASADENA
DOWNTOWN MAP AREA
BERNARDINO
6TH ST.
5TH ST.
66
4TH ST.
3RD ST.
2ND ST.
AAA
GATE 10
MILL ST.
San Bernardino Valley College
National Orange Show Grounds
COLTON
LA CADENA AVE.
INLAND CENTER
TIPPECANOE
TO LOS ANGELES & LONG BEACH
VALLEY BLVD.
8TH ST.
COLTON AVE.
10
SAN BERNARDINO FRWY.
ROSEWOOD DR.
Tri-City Airport
REDLANDS
LOMA LINDA
LA CADENA AVE.
BUS. 395
RIVERSIDE FREEWAY
HUNTS LANE
ANDERSON ST.
TO SAN DIEGO
Copyright AAA MCMLXXI

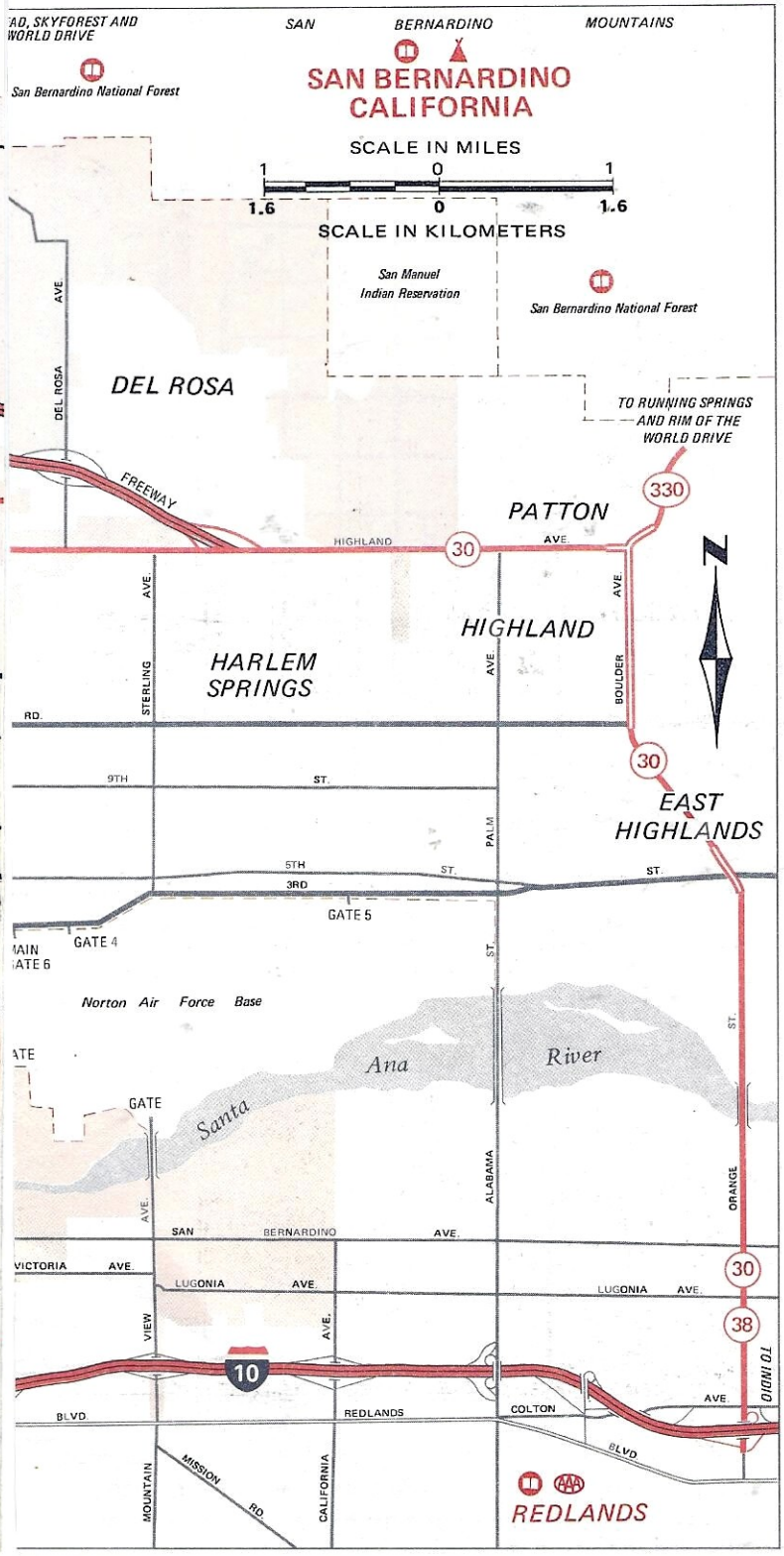
AD, SKYFOREST AND
WORLD DRIVE
SAN BERNARDINO MOUNTAINS
San Bernardino National Forest
SAN BERNARDINO
CALIFORNIA
SCALE IN MILES
1 0 1
1.6 0 1.6
SCALE IN KILOMETERS
San Manuel Indian Reservation
San Bernardino National Forest
DEL ROSA
DEL ROSA AVE.
TO RUNNING SPRINGS AND RIM OF THE WORLD DRIVE
FREEWAY
PATTON
330
HIGHLAND AVE.
30
HARLEM SPRINGS
STERLING AVE.
HIGHLAND
BOULDER AVE.
RD.
9TH ST.
PALM AVE.
EAST HIGHLANDS
5TH ST.
3RD ST.
GATE 5
GATE 4
MAIN GATE 6
Norton Air Force Base
GATE
Santa Ana River
ALABAMA ST.
ORANGE ST.
SAN BERNARDINO AVE.
VICTORIA AVE.
LUGONIA AVE.
VIEW AVE.
10
38
TO INDIO
BLVD.
REDLANDS
COLTON AVE.
MOUNTAIN AVE.
MISSION RD.
CALIFORNIA BLVD.
AAA
REDLANDS

11,502 feet. Walking and driving tours attract many visitors to the 812,000-acre forest. There are all-year campgrounds and picnic areas.

72-1

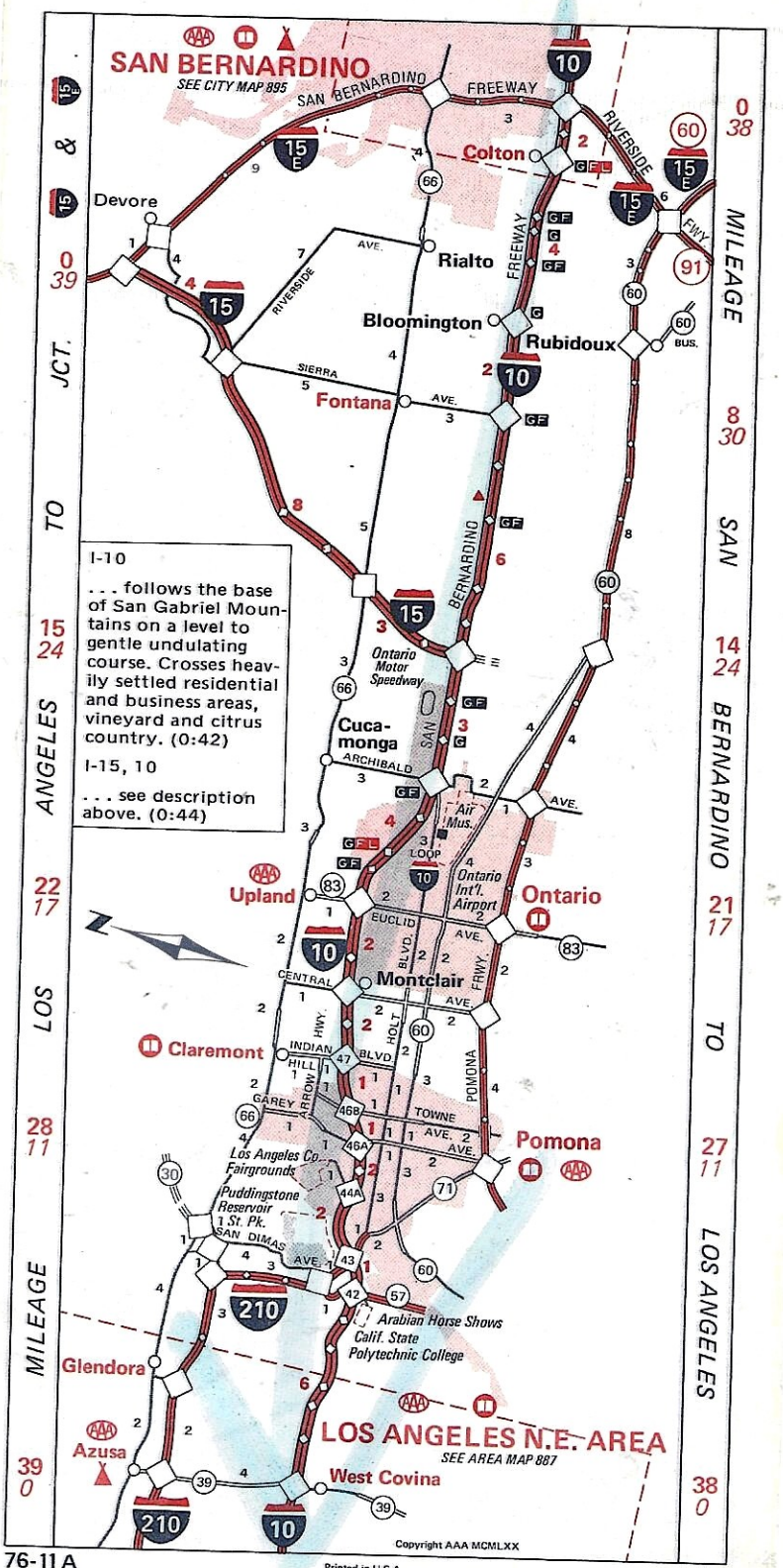

Copyright AAA MCMLXX

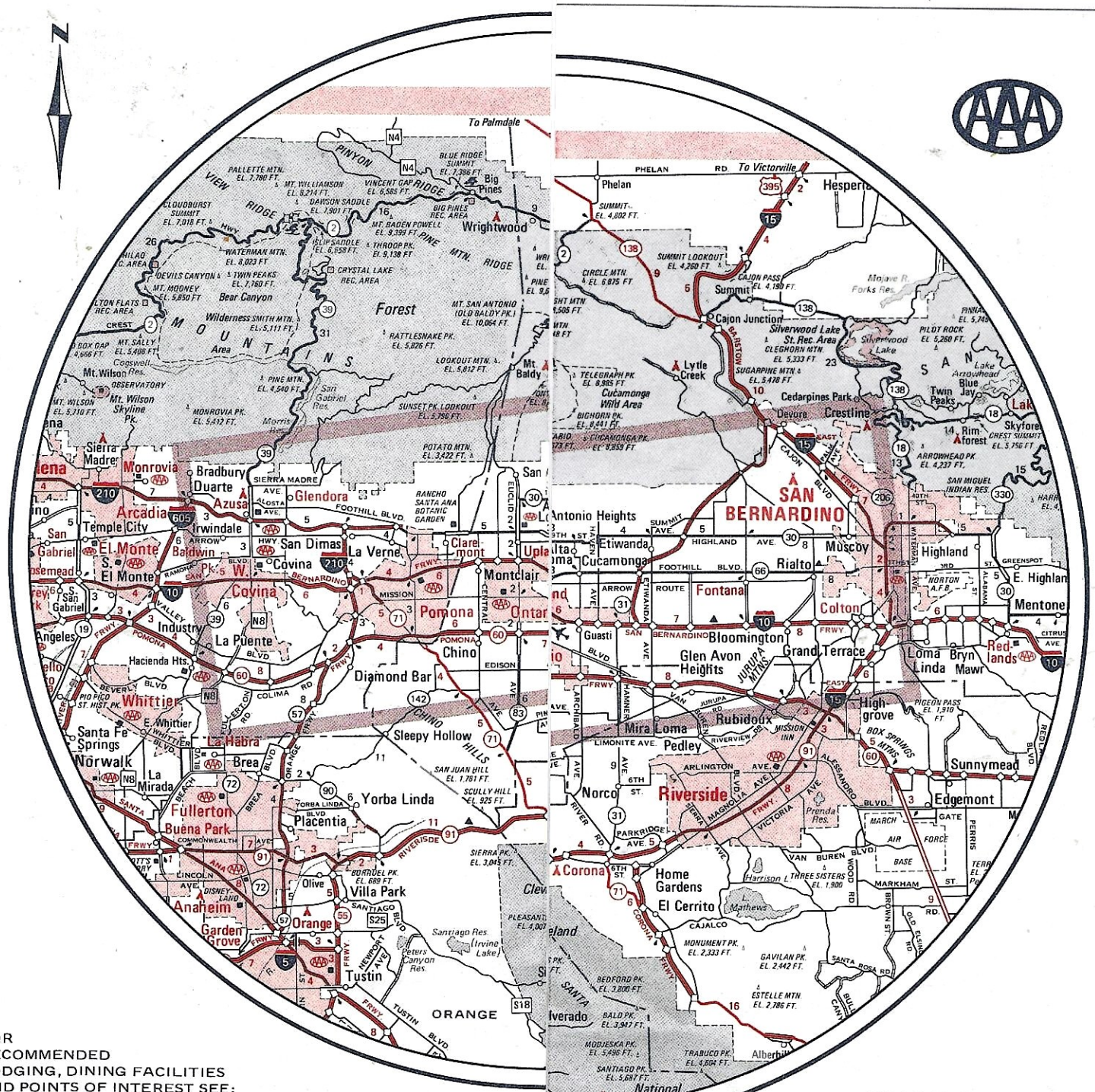

FOR
RECOMMENDED
LODGING, DINING FACILITIES
AND POINTS OF INTEREST SEE:
AAA CA/NV TourBook

ONTARIO (pop. 64,118). To the east of Ontario is the world's largest vineyard, which covers more than 6,000 acres. The C.C. Graber Co. offers tours which show the grading, curing and canning of olives. Ontario Motor Speedway, north of I-10 at Haven Ave., is one of the world's most modern raceways. The California 500, the Supernational Drag Races and the Grand National Stock Car Race are held here annually.

CLAREMONT (pop. 23,464). Claremont is best known as a college community. The Claremont College – Pomona College, Scripps College for Women, Claremont Men's College, Claremont Graduate School and University Center, Harvey Mudd College and Pitzer College for Women – are here, as is the Southern California School of Theology. It is said that this attractive community has more street trees than citizens.

POMONA (pop. 87,384). The Los Angeles County Fair, held from mid-September to early October, attracts over a million visitors to Pomona. It is one of the largest county fairs in the Nation.

Arabian Horse Shows are presented at the Kellogg Campus, California State Polytechnic College, where purebred Arabian horses are bred and trained. Exhibitions are usually held on Sundays during October and November and from January through May, except Easter.

For Recommended Lodging, Dining Facilities and Points of Interest See: **AAA CA/NV TourBook**

APPROACHING

From the North

I-5 and State 99, which merge a few miles south of Bakersfield, are the major direct routes from the north, following the Golden State Freeway into central Los Angeles. Also providing controlled-access freeway driving from the north is U.S. 101, which approaches Los Angeles via Santa Barbara and Ventura. More scenic is State 1, which parallels the coast; while this route is slower and more dangerous when fog sets in or rain increases the possibility of slides, it offers outstanding views of California's coastline.

From the East

Major highways from the east are I-15 through Las Vegas, I-40 from Arizona through Needles and I-10 through Blythe and Indio. I-10 follows the San Bernardino Freeway into downtown Los Angeles; then, as the Santa Monica Freeway, it runs to Santa Monica, where it ends.

From the South

The main route into Los Angeles from San Diego and points south is I-5, a controlled-access freeway. It runs along or near the coast to San Juan Capistrano, where it turns inland and passes through Anaheim before following the Santa Ana Freeway into central Los Angeles.

From the North and South

I-405 the San Diego Freeway provides a good alternate, through route which avoids the downtown area.

LOS ANGELES & VICINITY
TO BAKERSFIELD
TO BISHOP & RENO
San Fernando
TO SANTA BARBARA & SANTA MARIA
TO VENTURA
Burbank
Hollywood Burbank Airport
Sherman Oaks
Glendale
PASADENA
Hollywood
Beverly Hills
Culver City
Santa Monica
Inglewood
Los Angeles International Airport
LOS ANGELES
Manhattan Beach
Redondo Beach
TORRANCE
San Pedro
LONG BEACH
PACIFIC
OCEAN
Azusa
El Monte
Monterey Park
West Covina
Pomona
LOS ANGELES CO.
ORANGE CO.
SAN BERNARDINO CO.
Norwalk
Buena Park
Anaheim
Garden Grove
Orange
Santa Ana
Huntington Beach
Costa Mesa
Newport Beach
Corona del Mar
Balboa
TO SAN BERNARDINO
TO RIVERSIDE & SAN BERNARDINO
TO SAN DIEGO
Copyright AAA MCMLXXI

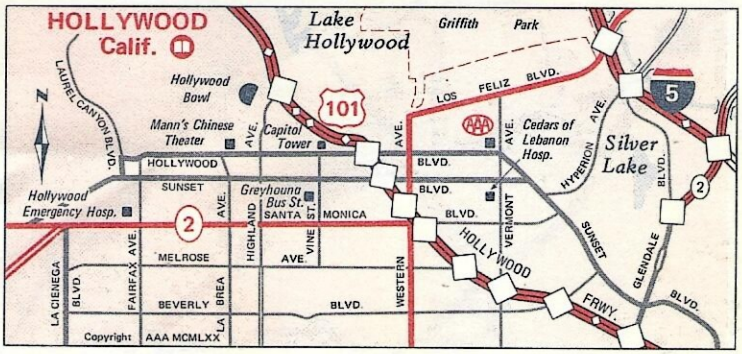
HOLLYWOOD
Calif.
Lake Hollywood
Griffith Park
Hollywood Bowl
Mann's Chinese Theater
Capitol Tower
Cedars of Lebanon Hosp.
Silver Lake
Hollywood Emergency Hosp.
Greyhound Bus St.
LAUREL CANYON BLVD.
HOLLYWOOD BLVD.
SUNSET BLVD.
SANTA MONICA BLVD.
MELROSE AVE.
BEVERLY BLVD.
LOS FELIZ BLVD.
HOLLYWOOD FRWY.
LA CIENEGA BLVD.
FAIRFAX AVE.
LA BREA AVE.
HIGHLAND AVE.
VINE ST.
WESTERN AVE.
VERMONT AVE.
HYPERION AVE.
SUNSET BLVD.
GLENDALE BLVD.
101
5
2
Copyright AAA MCMLXX

PASADENA
Calif.
Brookside Park
Rose Bowl
VENTURA FRWY.
Pasadena Museum
DEL MAR AVE.
Huntington Mem. Hosp.
PASADENA FRWY.
FAIR OAKS AVE.
ARROYO PKWY.
EL MOLINO AVE.
LOS ROBLES AVE.
LAKE AVE.
ALTADENA DR.
COLORADO BLVD.
FOOTHILL BLVD.
MADRE BLVD.
SIERRA BLVD.
Calif. Inst. of Technology
Huntington Library & Art Gallery
HUNTINGTON DR.
San Marino
ROSEMEAD BLVD.
BALDWIN AVE.
Santa Anita Park
210
11
134
66
19
Copyright AAA MCMLXX

DOWNTOWN
LOS ANGELES
Elysian Park
Dodger Stadium
Echo Park
Chinatown
El Pueblo de Los Angeles State Historic Mon.
Union Sta.
Little Tokyo
Civic Center
Library
Good Samaritan Hosp.
St. Vincent's Hosp.
MacArthur Pk.
Convention Center
Calif. Hosp.
Bus Depot
Hollenbeck Park
Univ. of So. Calif.
Exposition Park
SILVER LAKE BLVD.
SUNSET BLVD.
HOLLYWOOD FRWY.
GLENDALE BLVD.
SCOTT BLVD.
STADIUM WAY
ACADEMY RD.
PASADENA FRWY.
BEVERLY BLVD.
TEMPLE ST.
RAMPART BLVD.
WILSHIRE BLVD.
OLYMPIC BLVD.
PICO BLVD.
HOOVER ST.
ALVARADO ST.
VERMONT AVE.
HARBOR FRWY.
SANTA MONICA FRWY.
FIGUEROA ST.
OLIVE ST.
HILL ST.
SPRING ST.
MAIN ST.
BROADWAY
ALAMEDA ST.
SANTA FE AVE.
ANA ST.
SANTA FRWY.
GOLDEN STATE FRWY.
MACY ST.
MISSION RD.
MARENGO ST.
BROOKLYN AVE.
SOTO ST.
WHITTIER BLVD.
OLYMPIC BLVD.
ADAMS BLVD.
JEFFERSON BLVD.
SANTA BARBARA AVE.
SAN PEDRO ST.
CENTRAL AVE.
WASHINGTON BLVD.
Los Angeles R.
101
2
11
5
10
60
Copyright AAA MCMLXX

YOUR AAA CLUB

YOUR club, a component of the American Automobile Association, is one of more than 750 clubs and branches united under the AAA emblem to render service to members.

NO EFFORT or expense is spared to assure the dependability of AAA travel service and to obtain authentic information for members. An expression of this aim is the intensive activity of the AAA field representatives who cover all principal highways annually and travel from Alaska to Mexico inspecting and reporting on accommodations and tourist attractions.

ONLY those places which have been inspected and approved by these men are recommended in AAA travel publications. From the 70,000 hotels, motels and inns located along our highways, the AAA representatives find less than 20 percent acceptable for recommendation to members.

WHETHER you go by highway, rail, air or water, consult your motor club. Saving you time and trouble, your club will plan the best itinerary and obtain transportation and room reservations.

IN ADDITION to the familiar domestic motoring services, your club will ship your car abroad or arrange for the hire or purchase of one in Europe. Through its overseas offices and world-wide affiliations your club can assure you personalized service in 60 foreign countries.

AAA

625

AMERICAN AUTOMOBILE ASSOCIATION

Let your Chicago Motor Club handle your travel requirements. Whether you travel around the corner or around the world your Motor Club has the facilities and expert staff to help you plan a most enjoyable trip.

Your Club's Touring Service can provide you with the finest highway maps and travel guides for touring the highways and by-ways of North America.

Your Club's World Travel Service can provide you with:

- Air, bus and rail tickets - foreign and domestic.
- Steamship and cruise reservations.
- Independent and escorted tours to Europe - Hawaii - Japan and the Orient - South America - Mexico - Alaska - around the world.
- Arrangement of automobile rental - foreign and domestic.
- Assistance in obtaining passports, visas and all other travel documents.
- Foreign driving licenses and other international driving documents.
- Assistance in the purchase of foreign automobiles for delivery abroad.
- Travelers Checks.
- Accident and baggage insurance for all trips, available through all Club offices.

CHICAGO MOTOR CLUB